



# Audlem Century 150

MW06

02/11/2021 [4]

A revised route for the Audlem Century but still calling at one of our favourite cyclists' cafes (The Old Priest House in Audlem), then via "Chumley" to Waverton. The return route goes through Church Minshull and Sandbach before attempting the ford at Somerford (use the foot bridge!) and Birtles.

**Section 1: 25km:** Sandy Lane on the outskirts of Congleton, may be closed for reconstruction as the new Congleton Bypass. I have not updated the GPX files, but see the route sheet for details of the work-around.





**Section 4: 15km:** There is a short bridleway section to cross the Dane Valley. This is followed by a ford after Swettenham (use the footbridge!), but the approach road has collapsed so take care.

For a successful validation, you must:

- enter at **www.delphcyclist.info/AudlemPerm.html** (don't worry about the ride date at this stage)
- register your ride date by texting **07931 911324** or emailing **mike@PeakAudax.co.uk** before you start
- visit all the controls listed below within the time limits - note that this is a non-mandatory route
- establish your "proof of passage" by
  - downloading the **eBrevet** - see **www.delphcyclist.info/eBrevet.html**
  - or recording a **GPS track** (must be .GPX format) showing you visited each Control Location
  - or collecting **till receipts** or ATM slips from anywhere at the Control Location
- completing **all** the details on your Brevet Card (name, address, ride date, control locations and times plus your signature) and returning to me within 14 days of your ride

**Controls:** The ride works best using the E-Brevet app or a GPX track to authenticate your ride. The route is advisory, but you should ensure that you pass within ½km of the locations below (indicated by Grid Reference and [what3words.com](http://what3words.com)). If you haven't access to the app or GPX you may still collect receipts from the various suggested locations.

**eBrevet:** Ride Code **MW06** (see [www.DelphCyclist.info/eBrevet.html](http://www.DelphCyclist.info/eBrevet.html) for customisation instructions to reverse the direction, start at any control, or start anywhere between controls).



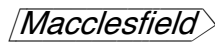














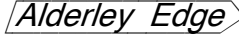






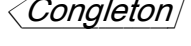

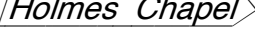













<b>Dean Row</b>	The route sheet commences from the Petrol Station on A5102 (SJ 873 816) between Stockport and Wilmslow. Parking is available (at your own risk!) in the A5102 layby near the Deanwater Hotel (SJ 877 818, SK7 1RJ).			
<b>Audlem</b>	 SJ 660 436 <i>truffles.play.chapters</i>	<b>24</b> <b>TILL RECEIPT</b> or <b>ATM SLIP</b> from Co-op <b>SIGNATURE</b> from Priest House café	59	59
<b>Waverton</b>	 SJ 457 643 <i>ribs.cries.unloading</i>	<b>24</b> <b>TILL RECEIPT</b> or <b>ATM SLIP</b> from One-Stop <b>TILL RECEIPT</b> from Eggbridge Rolls	38	-97
<b>Leighton</b>	 SJ 698 580 <i>casino.faded.goat</i>	<b>24</b> <b>RECEIPT</b> from Co-op or <b>ATM</b> withdrawal	31	128
<b>Dean Row</b>	 SJ 873 815 <i>lines.pats.huts</i>	<b>24</b> <b>TILL RECEIPT</b> from 24 hour petrol station <b>TILL RECEIPT</b> from Budgens, Chester Rd, Woodford	38	166













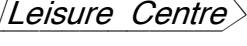




















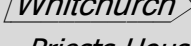

**RIDE DETAILS:** see **www.delphcyclist.info/AudlemPerm.html** for GPX files, Route sheet, Maps, etc

**CLIMBING:** 1017m (total climbing) 183m (max elevation) no AAA points!














**TIME LIMITS:** **5 hrs 32 mins** (30kph) and **11 hrs 36 mins** (14.3kph)

# Audlem Century 150 Perm


- 1** right out of petrol station 
- 0.1   B5358 and pass **Parkers Garden Centre** on left
- 1.4  
- 3.3   A538 & ...
- 3.5  
- 4.3  in **Mottram St Andrew** & soon ...
- 4.4   Oak Road
- 6.9  
- 7.1   (first left)
- 7.3   B5087 & next
- 7.4   Birtles Lane
- 10.3  over A537 onto Birtles Lane South
- 11.9   & pass **Redesmere**
- 14.7   A34
- 15.1   B5392
- 16.3   Colshaw Lane
- 17.0  
- 19.3   Messuage Lane
- 20.3  
- 22.1  Hallgreen Lane
- 24.9  at A54 & immediately left before O onto Sandy Lane (beware high curb!)
- 25.9 through gate, right and  A534 
- 26.3  Wallhill Lane

- 27.9  
- 31.1  
- 32.1  1<sup>st</sup> left Love Lane
- 32.8   A533
- 33.0   B5078
- 34.4   B5078 (R at LH Bend)
- 35.5   Lodge Road
- 36.2  &  B5077
- 37.4   B5078
- 39.1  
- 40.8  
- 42.7  B5500
- 42.9 
- 44.7   A531
- 47.2   Checkley Lane
- 51.1   over A51
- 55.4   Colshaw Lane A529
- 58.9  Vicarage Lane for
- 59.0   A525 **Audlem**   
*Priests House Cafe opposite church  
 Co-op on right*






**2** continue A525 towards Whitchurch

- 1.7  *Marina* Coole Lane
- 2.2  Back Coole Lane (1<sup>st</sup> left)
- 5.2  **Wrenbury**
- 7.1  over A530 **Wrenbury**
- 9.5  Nantwich Road **Cholmondley**
- 15.8  Bickerton Road **Cholmondley**
- 21.3  into **Bickerton**
- 22.1  **Tattenhall** @ A534
- 23.2 
- 27.5  to **Tattenhall**
- 27.6  *Huxley*
- 28.1  High Street *Huxley*
- 37.3  Eggbridge Lane **Duddon**

---

- 37.7 **Waverton**   
One Stop or Eggbridge Rolls on right

**3** continue to **Duddon**

- 6.3  over A51, onto Willington Road
- 8.2 
- 10.1 
- 12.7  over B5152
- 12.8  over A49 in **Cotebrook**
- 13.8  Brownhills Road **Rushton**
- 14.5 
- 15.0  Kings Lane **Wettenhall**
- 16.5  **Wettenhall**
- 19.0  **Wettenhall**
- 22.0  Minshull Lane **Ch Minshull**
- 25.2  B5074 **Church Minshull**
- 26.2  Cross Lane *Leighton*
- 29.4  B5076 *Crewe*
- 30.5  B5076 *Crewe*
- 30.7  Parkers Road *Warmingham*

---

- 31.7 **Leighton** Co-op/ATM on left 

4 left from Control over bridge

- 2.1 **Sandbach** Hall Lane, under railway bridge then ...
- 4.6 Elton Road (SO @ LH bend)
- 5.4 **Sandbach** Abbey Road
- 5.5 Abbey Rd (straight on at LH bend)
- 6.1 Congleton Rd
- 7.2
- 7.4 *Town Centre*
- 7.6 *Town Centre*
- 7.7 Congleton Rd
- 7.9 by ambulance station
- 9.1 A534 and over M6
- 9.5 **Holmes Chapel** A5022
- 11.7 cross A50 (Newcastle Rd South)
- 12.0 School Lane in **Brereton**
- 13.1 Bagmere La (*toilets in country park*)
- 15.3 over A54 on bridleway (marked *private road*), through wooden gate onto gravel path, fork right, down hill, over river, through **Swettenham**
- 17.6 **Deep ford ahead** use footbridge!
- 18.1
- 18.6 3<sup>rd</sup> R **L'r Withington** Long Ln
- 20.5 at Red Lion **Chelford**
- 20.7 B5392 **Chelford**
- 21.4 Long Short Road **Chelford**
- 22.2 A535 **Chelford**

26.3 B5359 **Alderley Edge**

28.0 under railway bridge then ...

28.2 Nursery Lane

29.4 Soss Moss Lane

30.8 *Manchester*

32.1 Mottram Rd *Mottram*

33.5 Hough Lane

34.9 Hough Lane

35.8 A5102 **Dean Row**

36.1 A5102 *Poynton*

37.9 A5102 *Poynton* to ...

38.0 **Dean Row**   
Petrol Station or Unicorn on R

*Organised by Mike Wigley to Audax UK regulations*

02/11/2021 [4]