



# Budworths 100

MW45

13/04/2023 [4]





The Perm version of the Calendar event from Poynton to Great and Little Budworth. The route can be ridden in either direction, and you should choose a start time and direction that will enable you to stop at your choice of cafés.

For a successful validation, you must:

- enter at [www.delphcyclist.info/BudworthsPerm.html](http://www.delphcyclist.info/BudworthsPerm.html) (don't worry about the ride date at this stage)
- register your ride date by texting **07931 911324** or emailing [mike@PeakAudax.co.uk](mailto:mike@PeakAudax.co.uk) before you start
- visit all the controls listed below within the time limits - note that this is a non-mandatory route
- establish your "proof of passage" by
  - downloading the [eBrevet](#) - see [www.delphcyclist.info/eBrevet.html](http://www.delphcyclist.info/eBrevet.html)
  - or recording a [GPS track](#) (must be .GPX format) showing you visited each Control Location
  - or collecting [till receipts](#) or ATM slips from anywhere at the Control Location
- completing all the details on your Brevet Card (name, address, ride date, control locations and times plus your signature) and returning to me within 14 days of your ride

**Controls:** The ride works best using the E-Brevet app or a GPX track to authenticate your ride. The route is advisory, but you should ensure that you pass within ½km of the locations below (indicated by Grid Reference and [what3words.com](http://what3words.com)). If you haven't access to the app or GPX you may still collect receipts from the various suggested locations.

**eBrevet:** Ride Code **MW45** (see [www.DelphCyclist.info/eBrevet.html](http://www.DelphCyclist.info/eBrevet.html) for customisation instructions to reverse the direction, start at any control, or start anywhere between controls).
































<b>Poynton</b>	The route sheet starts from Park Lane car park (behind Waitrose). Car parking was free last time I checked but make sure you find one of the long-term spaces.			
<b>Great Budworth</b>	 SJ 666 780 <i>reject.backswing.mild</i>	Ask to use the Ice Cream Farm café's stamp for their loyalty cards	31	31
<b>Little Budworth</b>	 SJ 598 653 <i>query.bubbles.supple</i>	Try to get a receipt from the Red Lion pub, or take a photo of your bike against the church notice board. Better still, use the app!	19	50
<b>Moston</b>	 SJ 710 624 <i>basics.regrowth.tiling</i>	If not using the app, get a till receipt from the Tesco at Cledford, as per the route sheet below	20	70
<b>Poynton</b>	 SJ 923 836 <i>unrated.drift.cooked</i>	<b>RECEIPT</b> from Waitrose or Costa <b>24</b> <b>ATM SLIP</b> from RBS by Chester Road traffic lights	37	107


















**RIDE DETAILS:** see [www.delphcyclist.info/BudworthsPerm.html](http://www.delphcyclist.info/BudworthsPerm.html) for GPX files, Route sheet, Maps, etc

















**CLIMBING:** 570m (total climbing)      99m (max elevation)      no AAA points!
























**TIME LIMITS:** **3 hrs 33 mins** (30kph) and **7 hrs 27 mins** (14.3kph)














# Budworths 100 Perm

<b>1</b>	exit car park and right Park Lane
0.4	 A5149 (by church)
2.3	  A5149  <i>Wilmslow</i>
3.1	 A5102  <i>Wilmslow</i> and 
5.8	 to pass petrol station and  A5102
7.8	  <i>Prestbury</i> A5102
8.1	 to <b>Alderley Edge</b>
10.9	 London Road
11.2	 Chorley Hall La by De Trafford Arms
11.9	 A535
16.9	 A535 in <b>Chelford</b>
27.2	  <i>Middlewich</i> in <b>Holmes Chapel</b>
28.5	 1 <sup>st</sup> L after petrol Station, Broad Lane
30.9	 then ...
31.3	  <i>Sandbach</i> 1 <sup>st</sup> R then ...
31.5	  <b>Cledford</b> Cledford Lane
33.0	  R after bend
34.4	  to Cross Lane
34.7	 Warmingham Lane
37.2	 Forge Mill Lane to farm gate on left
37.3	<b>Moston</b>  or info by electricity pylon

<b>2</b>	continue on Forge Mill Lane
39.5	 A530 to <b>Walley's Green</b>
40.9	 at memorial cross
42.0	  <b>Church Minshull</b>
43.2	 B5074 in <b>Church Minshull</b>
44.1	 Minshull Lane
47.4	  <b>Wettenhall</b>
50.3	 2 <sup>nd</sup> left  <i>Fishery</i>
52.8	  <b>Little Budworth</b> Kings Lane
54.3	  <b>Little Budworth</b>
55.7	 to pass Oulton Park
56.9	 continue to <b>Little Budworth</b>
57.0	<b>Little Budworth</b>  or info by Church

<b>3</b>	 <i>Whitegate</i> Mill Lane
58.4	 <i>Whitegate</i>
58.9	 <i>Whitegate</i> Clay Lane
61.0	 over Whitegate bridge <i>cafe at former Whitegate Station on R</i>
61.7	 <i>Whitegate</i>
66.9	 in <b>Hartford</b> then ...
67.2	 <i>Weaverham</i> Bradburns Lane
67.6	
68.0	
68.6	 Winnington Avenue
69.8	 A533
70.5	 <b>Comberbach</b>
73.6	 <b>Gt Budworth</b> in <b>Comberbach</b>
75.0	 cross A559 through <b>Budworth</b>
75.7	 <i>Antrobus</i>
75.8	<b>Great Budworth</b>  or stamp from Ice cream farm on L

<b>4</b>	left from café
76.5	
77.9	 <i>Knutsford</i>
82.0	pass Windmill Nurseries then ...  Old Hall Lane
83.2	 onto bridleway at left-hand bend, under bridge onto former A556 pass former petrol station
83.7	 opposite church ( <i>rough surface</i> )
84.8	 at grass triangle
85.5	 Green Lane
86.0	 Tabley Road
86.8	 Ladies Mile
87.3	 A5033
87.7	 <b>Town Centre</b>
88.1	 into Tatton Park
90.8	 <i>Rostherne Exit</i>
92.0	  at Tatton park gates
95.4	 <b>Wilmslow</b> Back Lane in <b>Ashley</b>
99.1	 onto right hand pavement alongside A538 and through two tunnels, stay on cyclepath a road climbs
101.2	 continue on cyclepath at Morley Rd
101.7	 onto narrow lane at end of cyclepath
102.4	
102.9	 onto busy A538
103.2	 Kings Road
103.5	 2 <sup>nd</sup> R, Broad Walk
103.9	 Broad Walk

105.0		
105.1		Station Road <i>Station</i>
105.5		Wilmslow Park South after crossing
106.6		A5102, return to <b>Poynton</b>
107.8	 & 	
110.6		
110.8		A5149
106.6	 	A5149
113.5		mini O to Park Lane (ATM at post Office opposite church)
113.8		after various pubs and cafes into car park 

*Organised by Peak Audax to Audax UK regulations*