



# Chirk 200

MW26

28/03/2022 [4]













The Perm version of the long-running Calendar event from Poynton to Chirk.

For a successful validation, you must:

- enter at **www.delphcyclist.info/ChirkPerm.html** (don't worry about the ride date at this stage)
- register your ride date by texting **07931 911324** or emailing **mike@PeakAudax.co.uk** before you start
- visit all the controls listed below within the time limits - note that this is a non-mandatory route
- establish your "proof of passage" by
  - downloading the eBrevet - see **www.delphcyclist.info/eBrevet.html**
  - or recording a GPS track (must be .GPX format) showing you visited each Control Location
  - or collecting till receipts or ATM slips from anywhere at the Control Location
- completing all the details on your Brevet Card (name, address, ride date, control locations and times plus your signature) and returning to me within 14 days of your ride

**Controls:** The ride works best using the E-Brevet app or a GPX track to authenticate your ride. The route is advisory, but you should ensure that you pass within ½km of the locations below (indicated by Grid Reference and *what3words.com*). If you haven't access to the app or GPX you may still collect receipts from the various suggested locations.

**eBrevet:** Ride Code **MW26** (see [www.DelphCyclist.info/eBrevet.html](http://www.DelphCyclist.info/eBrevet.html) for customisation instructions to reverse the direction, start at any control, or start anywhere between controls).

<b>Poynton</b>	The route sheet starts from Park Lane car park (behind Waitrose). Car parking was free last time I checked but make sure you find one of the long-term spaces.				
<b>Bollington</b>	 SJ 931 779 <i>marked.stuns.wiggling</i>	 <b>TILL RECEIPT</b> or <b>ATM SLIP</b> from Co-op	8	8	
<b>Malpas</b>	 SJ 488 472 <i>prance.deeds.leaves</i>	 <b>TILL RECEIPT</b> or <b>ATM SLIP</b> from Co-op	71	79	
<b>Ruabon</b>	 SJ 299 435 <i>lovely.stated.acrobat</i>	 <b>TILL RECEIPT</b> or <b>ATM SLIP</b> from Petrol Station	23	102	
<b>Chirk</b>	 SJ 290 386 <i>crash.joked.debate</i>	 <b>TILL RECEIPT</b> or <b>ATM SLIP</b> from Coop <b>TILL RECEIPT</b> from Wylfa Café (on the Glen Ceiriog Road)	7	109	
<b>Tarporley</b>	 SJ 555 622 <i>cookie.scatter.toolbar</i>	 <b>TILL RECEIPT</b> or <b>ATM SLIP</b> from Petrol Station	49	158	
<b>Poynton</b>	 SJ 923 836 <i>unrated.drift.cooked</i>	<b>RECEIPT</b> from Waitrose or Costa  <b>ATM SLIP</b> from RBS by Chester Road traffic lights	51	209	

**RIDE DETAILS:** see **www.delphcyclist.info/ChirkPerm.html** for GPX files, Route sheet, Maps, etc

**CLIMBING:** 1460m (total climbing) 178m (max elevation) no AAA points!

**TIME LIMITS:** **6 hrs 54 mins** (30kph) and **14 hrs 28 mins** (14.3kph)

# Chirk 200 Perm


**1** exit car park and  Bulkeley Road

0.5  Dickens Lane

2.2  Wood Lane West

4.8  & next  Sugar Lane

7.5  Wellington Road in Bollington

7.8 eBrevet of receipt from Co-op  
**Bollington** 

**2** continue to Cock and Pheasant where

1.2  on LH bend Flash Lane



2.0  A523  
 **Prestbury** Prestbury Lane

3.0  through Prestbury

3.9  Macclesfield Road

5.7  Priory Lane



7.0  Fallibroome Road



7.4  *Holmes Chapel* B5392  
 *Holmes Chapel* B5392 Pexhill Rd

13.6  B5392 *Holmes Chapel* over A34

17.0  **Swettenham** in Lr Withington


18.3  *Twemlow Green*

21.3  A535 &  **Cranage**

24.7  A50 then soon next right ...  
 *Byley* and over Motorway



26.9  **Middlewich**

29.5  B5081

30.4 

30.7  **Middlewich** 3<sup>rd</sup> exit A54

31.8   *Sandbach* A533

33.0  4<sup>th</sup> R after Kings Lock  
 *Warmingham*

36.1  Forge Mill Lane

38.4  *Nantwich* A530 to **Walleys Green**

39.8  **Church Minshull**

40.9  to **Church Minshull**

42.1  *Nantwich* B5074

45.8  Dairy La in **Aston juxta Mondrum**

47.6  **Poole** Dairy Lane (SO at T)

48.7 *Nantwich*

49.7  Poole Hill Rd


51.2  A51


51.6   *Wrexham* A534


52.8  **Swanley** SO at X

60.7  **Cholmondley**

61.5  *Egerton* SO at X (A49)


63.2  **Bickley**


65.7  **No Mans Heath**

67.4  R & L (A41) to **No Man's Heath**

67.8  Cross o the Hill Road

70.4  *Wrexham* Springfield Ave at 

70.8  B5395 into Malpas


70.9 eBrevet or Co-op on right **Malpas** 

<b>3</b>	↩ <b>Bangor</b> at town cross B5069
11.2	↩ <b>Overton</b> B5069 in <b>Bangor</b>
11.7	↗ <b>Johnstown</b> A525
12.3	↩ <b>Johnstown</b> B5426
15.4	⊕ <b>Johnstown</b> B5426
20.0	↑ over A483 then ...
20.3	↩ <b>Ruabon</b>
22.0	↖ A539
22.9	⊕ <b>Cefn Mawr</b> B5605 (3 <sup>rd</sup> exit)
23.0	eBrevet of receipt from Petrol Station or Costa or Greggs or Subway <b>Ruabon</b> 📱

<b>4</b>	continue on B5605 through <b>Newbridge</b>
5.1	↖ A5
5.9	⊕ <b>Chirk</b> B5070
7.1	Co-op on right <b>Chirk</b> 📱
	<i>or continue to</i> ↳ B4500 for 200m to <i>Wylfa café on R</i>
	<i>Return to B5070, where</i> ↖ and ↳ <i>Colliery Lane</i> <b>Pont y Blew</b>

<b>5</b>	↩ <b>Pont y Blew</b> Colliery Road
0.7	↳ <b>Pont y Blew</b>
4.9	↗ <b>St Martins</b> at top of climb
5.3	↕ B5069
11.8	↖ <b>Overton</b> A528
12.8	⊕ Church Road
13.2	↗ Bangor Road
14.3	↳ <b>Holly Bush</b> Cloy Lane
17.5	↖ <b>Holly Bush</b>
17.8	↕ <b>Worthenbury</b> ↳ <b>Crabmill</b>
19.3	↩ <b>Malpas</b> B5069
22.6	↩ <b>Shocklach</b>
25.8	↳ <b>Tilston</b> at Bull Inn in <b>Shocklach</b>
29.5	⊕ <b>Carden</b> in <b>Tilston</b> to A534
33.3	↖ <b>Chowley</b> and very soon... ↗
36.4	⊕ <b>Tarporley</b> over A41
38.1	↗ <b>Burwardsley</b>
38.6	↩ <b>Huxley</b> after Spar on left
41.9	↳ <b>Huxley</b>
43.2	↗ Huxley Lane
46.2	↩ Crib Lane
48.6	eBrevet or receipt from Spar/Garage <b>Tarporley</b> 📱

<b>6</b>	right from petrol station, Eaton Road
1.3	← through <b>Eaton</b>
3.6	↳ <b>Little Budworth</b>
5.8	↩ <b>Northwich</b>
7.8	⤴ <b>Whitegate</b> Over A54
10.6	⤴
11.7	↳ Grange Lane
14.0	↩ Left after bridge Over 2 bridges and SO up stony track Thro 2 tunnels Right at T Follow through housing estate
15.4	← & ↻ in <b>Moulton</b>
16.1	←
17.1	↳ at Pharmacy in <b>Davenham</b>
20.2	⤴ Over A530
21.8	→ B5082 in <b>Lach Dennis</b>
22.5	↩ <b>Lower Peover</b>
26.0	← in <b>Swan Green</b>
29.3	⤴ over A50 to Seven Sisters Lane
31.5	⤴ over A537 in <b>Ollerton</b> Marthall Ln
33.4	↗ <b>Marthall</b>
34.2	↩
35.1	← Mill Lane
36.0	→ <b>Alderley Edge</b>
37.1	← <b>Alderley Edge</b> A535 B5359
39.8	→ B5087 and next left ... ↩ <b>Library</b> Heyes Lane

42.6	↻ continue to <b>Dean Row</b>
43.0	↻ continue to <b>Dean Row</b>
44.7	↻ A5102 to <b>Poynton</b>
45.0	↻ A5102 to <b>Poynton</b>
47.4	↻ A5149 to <b>Poynton</b>
47.8	↻ A5149 to <b>Poynton</b>
48.5	↳  <b>Poynton</b> A5149
50.4	ATM at post office opposite church
50.5	⤴ in <b>Poynton</b> Centre
50.7	pass Costa
50.8	← at Waitrose to
50.9	eBrevet in car park <b>Poynton</b> 