



Eccleshall 200

MW02

03/11/2021 [4]

An easy ride from Woodford through Delamere Forest to Helsby, then to Waverton, Bunbury and Market Drayton to Eccleshall. The return is via Maer and Haslington, calling at a new control in Middlewich. Use the eBrevet app!













Section 2: 8km: The A51 traffic lights don't appear to register cyclists so you may wait some time here!

For a successful validation, you must:

- enter at www.delphcyclist.info/EccleshallPerm.html (don't worry about the ride date at this stage)
- register your ride date by texting **07931 911324** or emailing mike@PeakAudax.co.uk before you start
- visit all the controls listed below within the time limits - note that this is a non-mandatory route
- establish your "proof of passage" by
 - downloading the [eBrevet](#) - see www.delphcyclist.info/eBrevet.html
 - or recording a [GPS track](#) (must be .GPX format) showing you visited each Control Location
 - or collecting [till receipts](#) or ATM slips from anywhere at the Control Location
- completing all the details on your Brevet Card (name, address, ride date, control locations and times plus your signature) and returning to me within 14 days of your ride

Controls: The ride works best using the E-Brevet app or a GPX track to authenticate your ride. The route is advisory, but you should ensure that you pass within ½km of the locations below (indicated by Grid Reference and what3words.com). If you haven't access to the app or GPX you may still collect receipts from the various suggested locations.

eBrevet: Ride Code **MW02** (see www.DelphCyclist.info/eBrevet.html for customisation instructions to reverse the direction, start at any control, or start anywhere between controls).

Dean Row	The route sheet commences from the Petrol Station on A5102 (SJ 873 816) between Stockport and Wilmslow. We've used the A5102 layby near the Deanwater Hotel (SJ 877 818, SK7 1RJ) for parking without mishap for years (at your own risk!).			
Helsby	 SJ 484 743 <i>villa.finer.towers</i>	 TILL RECEIPT/ATM SLIP from 24-hour petrol station TILL RECEIPT from Tesco (cafe)	50	50
Waverton	 SJ 457 643 <i>ribs.cries.unloading</i>	 TILL RECEIPT or ATM SLIP from One-Stop TILL RECEIPT from Eggbridge Rolls	13	63
Eccleshall	 SJ 832 292 <i>they.crops.surprises</i>	 ATM from any bank  RECEIPT/ATM SLIP from Co-op TILL RECEIPT from Star cafe TILL RECEIPT from Fletchers Garden Centre Cafe	70	133
Middlewich	 SJ 704 663 <i>afflict.smothered.lunge</i>	 TILL RECEIPT or ATM SLIP from Tesco, Warmingham Lane  TILL RECEIPT or ATM SLIP from 24 hour petrol station TILL RECEIPT from Starbucks cafe	47	180
Dean Row	 SJ 873 815 <i>lines.pats.huts</i>	 TILL RECEIPT from 24 hour petrol station TILL RECEIPT from Budgens, Chester Rd, Woodford	27	207

RIDE DETAILS: see www.delphcyclist.info/EccleshallPerm.html for GPX files, Route sheet, Maps, etc

SOME CAFES: **50km: Helsby** at Tesco
63km: Waverton at Eggbridge Rolls
128km: Bunbury at Tilly's
133km: Eccleshall at Fletchers Garden Centre or Star Cafe (closed Sundays)
207km: Woodford at Parkers Garden Centre Greenhouse Coffee House

CLIMBING: 1365m (total climbing) 170m (max elevation) no AAA points!

TIME LIMITS: **6 hrs 54 mins** (30kph) and **14 hrs 28 mins** (14.3kph)

Eccleshall 200 Perm

1 Left out of petrol station 📱

- 0.1 ⤵️ 1st exit < Wilmslow A5102
- 1.9 ⤵️ 3rd exit Macc'field Rd to **Wilmslow**
- 3.0 ⤵️ ⚠️ A538 < Wilmslow
- 3.3 ⤵️ ⚠️ B5086 < Knutsford
- 4.0 ⤵️ B5086 Knutsford
- 5.7 ⤵️ B5085 Knutsford to pass BP station and pedestrian crossing
- 14.3 ⤵️ 🚲 Middle Walk into **Knutsford** under railway bridge, alongside pond
- 14.7 ⤵️ and ⤴️ King Street
- 15.5 ⤴️ Tabley Road (over A50)
- 16.6 ⤴️ Green Lane
⤴️ 1st left Moss Lane
⤴️ Left at grass triangle Moss Lane
- 18.9 ⤴️ (former A556, quiet isn't it!)
⤵️ 🚲 under A556 on bridlepath
⤴️ join Old Hall Lane
- 20.7 ⤴️ Budworth Road
- 25.3 ⤵️ 🚲 Gt Budworth Westage La
- 26.8 ⤴️ 🚲 Budworth Lane
- 28.2 ⤴️ 🚲 Warrington Road < Runcorn
⤵️ 🚲 Senna Lane Methodist Church
⤴️ 🚲 Cogshall Lane < Runcorn
- 31.1 ⤴️ 🚲 Little Leigh (before chapel)
- 32.1 ⤴️ 🚲 Little Leigh over A533

33.6 ⤴️ 🚲 over canal to A49 where ...

34.7 ⤴️ 🚲 & over Weaver bridge

35.1 ⤴️ Acton Bridge

35.7 ⤴️ Cliff Road

38.3 ⤴️

39.3 ⤴️ Ball Lane

41.1 ⤴️ Mill Lane to pass **Kingsley** church

42.7 ⤴️ Alvanley fork left, Middle Lane

43.0 ⤴️ Alvanley Meeting House Lane

44.2 ⤴️ Alvanley Hillfoot Lane

45.3 ⤴️ Mouldsworth Manley Road

45.8 ⤴️ Alvanley Commonside

47.7 ⤴️ Helsby Back Lane (over B5393)

48.2 ⤴️ The Rock in **Alvanley**

48.8 ⤴️ Dunham

49.3 ⤴️ A56
or turn R for Tesco (cafe and toilets)

49.5 **Helsby** 📱
Total 3Ways petrol station/ATM

2 left from garage, A56 towards Chester

0.3 ⤴️ ⚠️ Chester A56

3.1 ⤴️ Barrow B5132

8.4 ⤴️ ⚠️ A51 Chester

8.9 ⤴️ Cotton Edmonds Cotton Lane

12.3 ⤴️ Waverton Brown Heath Lane

13.2 ⤴️ Saughton **Waverton** 📱
One Stop/ATM/Eggbridge Rolls

3 Eggbridge Lane and over canal bridge

0.4 ↩ **Huxley** Common Lane

6.3 ↩ **Huxley** Huxley La (3rd L after canal)

7.6 ➔ Church Lane **Beeston**

10.1 ↗ Bates Mill Lane

11.7 ↩ to pass Beeston Castle

12.8 ↩ **Bunbury**

↗ at LH bend, Moss Lane

14.7 ↗ **Bunbury** School Lane

15.6 ➔ **Haughton** in **Bunbury**
to pass Tilly's cafe

16.3 ↩ **Haughton** Long lane

18.1 ↗ Cappers Lane on **sharp left bend**

22.1 ↗ Kidderton Lane (over A534)

22.9 ➔ Ikey Lane

↩ **Swanley** Hollin Green Lane

23.7 ↩ Springe Lane

25.6 ↗ **Ravensmoor** after canal bridge

27.6 ↗ **Sound** Sound Lane

31.0 ➔ A530 and ...

↩ **Audlem** Cock La

➔

35.0 ➔ Coole Lane

37.1 ↩ **Newcastle A525**

38.5 ↗ **Market Drayton A529**

47.9 ↗ 3rd exit **Market Drayton A529**

↑ pass Morrisons and Shell garage

48.8 ↗ **Town Centre** Cheshire St

49.2 ↩ **Hinstock A529**

↗ then

49.4 ↩ Great Hales Street

49.6 ↗ Berrisford Road

52.1 ➔

55.5 ➔ and follow to **Eccleshall**

65.2 ↩ **Eccleshall** at Star Inn

66.3 ➔ B5026 **Eccleshall**

68.5 **Eccleshall** ☐ *by clock tower*
receipt from any shop, ATM

68.7 ↗ B5026 **Stone**

69.9 **Eccleshall**
receipt from Fletchers Garden Centre café

4 right from garden centre

0.3 ↩ **Slindon**

2.0 ↗ **Slindon**

2.5 ↩ & ➔ **Newcastle A519**

4.9 ↩ **Standon** at RH bend

7.2 ↩ **Maer** Maer Lane

10.0 ➔ **Maer** Clayalders Bank

12.0 ➔ **Stone A51** at war memorial

12.5 ↩ **Baldwins Gate**

13.3 ↩ A53 &

↗ **Aston** Madeley Rd

14.0 ↗ **Madeley** Manor Road

18.5 ➔ **Newcastle A525**

- 19.4 **Nantwich** New Road (on bend)
- 21.1 **Wrinehill A531**
- 26.3 Post Office Lane (2nd R after **Betley**)
- 26.7 over B5500 Engleseabrook Lane
- 29.1 **Crewe** at grass triangle
- 31.9 **Crewe** B5077
- 33.8 **Haslington** (SO at *blind* bend)
- 34.2 Crewe Road into **Haslington**
- 35.0 The Dingle *United Reformed Ch*
- 36.1 **Elton**
 Clay Lane
- 39.6 Crabmill Lane
- 41.8 School Lane *Middlewich*
- 42.5 Forgemill Lane
 Warmingham Lane
-
- 45.2 receipt/ATM from Tesco on left
-
- 45.7 Long Lane South
 A533
- 46.8 A54 **Congleton**
Middlewich
-
- 47.5 receipt/ATM from garage or Starbucks on right

5 continue on A54

- 0.2 Centurian Way B5309 **Northwich**
- 0.5 Byley Road *Knutsford*
- 1.3 Byley Lane
- 4.0 **Goostrey**
- 5.6 **Goostrey** at A50 to Goostrey La
- 8.9 **Blackden Heath** at church
- 9.6 **Peover** Blackden Lane
- 12.6 **Chelford** Clay Lane
- 13.2 **Chelford** Chelford Lane
- 14.6 **Marthall** Snelson Lane
- 15.8 **Warford** Sandlebridge Lane
- 18.2 **Alderley Edge**
- 19.3 **Alderley Edge** A535
- 22.0 **Alderley Edge** B5087 and ...
 after railway bridge on Heyes Lane
- 24.8 **Woodford A5102**
- 25.1 **Stockport A5102**
- 26.9 **Stockport A5102** to ...
- 27.0 **Dean Row**
petrol station on Right
Unicorn on Right

Organised by Mike Wigley to Audax UK regulations

03/11/2021 [4 pages]