



Elementary Populaire 50

MW25

01/11/2021 [2]

An excellent introduction to Audax, counting towards the Brevet 250 award. It's a pleasant trip around the Cheshire countryside between Poynton and Holmes Chapel. Use the eBrevet app!

Section 2: 0km A short off-road section which should be OK for all machines including tandems, recumbents, and trikes. Make sure it doesn't fool your GPX device if you are not following the paper route sheet!






Section2: 13km Another short departure from tarmac to bypass Chelford roundabout.

For a successful validation, you must:

- enter at **www.delphcyclist.info/ElementaryPerm.html** (don't worry about the ride date at this stage)
- register your ride date by texting **07931 911324** or emailing **mike@PeakAudax.co.uk** before you start
- visit all the controls listed below within the time limits - note that this is a non-mandatory route
- establish your "proof of passage" by
 - downloading the [eBrevet](#) - see **www.delphcyclist.info/eBrevet.html**
 - or recording a [GPS track](#) (must be .GPX format) showing you visited each Control Location
 - or collecting [till receipts](#) or ATM slips from anywhere at the Control Location
- completing all the details on your Brevet Card (name, address, ride date, control locations and times plus your signature) and returning to me within 14 days of your ride

Controls: The ride works best using the E-Brevet app or a GPX track to authenticate your ride. The route is advisory, but you should ensure that you pass within 1/2km of the locations below (indicated by Grid Reference and [what3words.com](#)). If you haven't access to the app or GPX you may still collect receipts from the various suggested locations.

eBrevet: Ride Code **MW25** (see [www.DelphCyclist.info/eBrevet.html](#) for customisation instructions to reverse the direction, start at any control, or start anywhere between controls).

Poynton	The route sheet starts from the A523/A5149 crossroads adjacent to the Church. car parking available behind Waitrose on Park Lane (SJ 923 836).			
Holmes Chapel	 SJ 762 673 <i>infringe.clap.dreamers</i>	RECEIPT from Costa Coffee  RECEIPT/ATM slip from Sainsburys  RECEIPT/ATM slip from Co-op	33	33
Poynton	 SJ 919 836 <i>satellite.nozzle.waxes</i>	RECEIPT from Waitrose or Costa  ATM SLIP from RBS by Chester Road traffic lights	31	64


























RIDE DETAILS: see **www.delphcyclist.info/ElementaryPerm.html** for GPX files, Route sheet, Maps, etc


























SOME CAFES: **33km: Holmes Chapel** at Costa, Cobbles Tea Room
65km: Poynton Costa, Vernon Arms, Wetherspoons

CLIMBING: 510m (total climbing) 182m (max elevation) no AAA points!

TIME LIMITS: **2 hrs 08 mins** (30kph) and **5 hrs 07 mins** (12.5kph)

Elementary 50 Perm

- 1** Poynton centre  east along Park Lane
- 0.3  at Waitrose on Bulkeley Lane
- 0.5  Clumber Rd &  Brookside Avenue
- 1.0  Yew Tree Lane
- 1.1  pass golden pillar box
- 1.4  Dickens Lane
- 2.8  Skellorn Green Lane *Pott Shrigley*
- 5.5  Brookledge Lane *Adlington*
- 5.9  Sugar Lane **Bollington**
- 8.2  B5090 Wellington Road to Cock and Pheasant where ...
- 9.7  SO at LH bend B5091 Flash Lane
- 10.5  A523 *Stockport*
- 10.9  Prestbury Lane
- 11.5  A538 **Prestbury**
- 12.4  Macclesfield Road *Macclesfield*
- 14.2  Priory Lane
- 15.4  Fallibroome Road *Gawsworth*
- 15.9  over A537 on B5392 **Holmes Ch**
- 16.1  B5392 **Holmes Chapel**
- 22.1  over A34 on B5392 **Holmes Ch**
- 25.5  Trap St *Swettenham*
- 26.7  Forty Acre Lane **Twemlow Grn**
- 29.8  A535 and ... **Holmes Chapel**
- 32.7 **Holmes Chapel** 
Costa, Sainsburys, ATM etc

- 2** return on A535 *Macclesfield*
- 0.4  Hermitage Drive, continue through gateway onto restricted byway (private road)
- 1.4  and 
- 2.2  Hermitage Lane
- 3.4  Main Road **Goostrey**
- 5.0  Church Bank **Blackden Heath**
- 8.2  Batemill Lane **Over Peover**
- 9.6  Boundary Lane *Chelford*
- 11.4  Pepper Street *Chelford*
- 12.6  over A537 Dixon Drive
- 13.2  Drumble Field
- 13.3  Carter Lane *Max speed 10*
- 14.5  A535 and soon  Nursery Lane
- 16.0  Sossmoss Lane
- 17.5  A34 *Manchester*
- 18.8  &  **Mottram S Andrew**
Mottram Rd
- 21.9  *Wilmslow* Wilmslow Old Road
- 22.8  A538 *Prestbury*
- 23.0  Mill Lane **Adlington Hall**
- 24.9  A538 **Adlington Hall**
- 25.9  at LH bend **Adlington Hall**
- 28.0  A523 *Stockport*
- 31.4 to **Poynton** 
ATM, Waitrose, Vernon Arms, Wetherspools etc

Organised by Mike Wigley to Audax UK regulations

01/11/2021 [2 pages]