



Eureka! 200

MW04

03/11/2021 [4]

Wirral going on a bike ride. Eureka Cafe might be closed but we've now got Nets Cafe at Neston. This Perm is best ridden using the E-Brevet app, but you can still ride with a traditional Brevet Card, if you choose a suitable start time as some of the controls have limited availability.

Section 1: 5km: use the left hand cycle lane through the airport tunnels but watch the curb

Section 3: 15km: the cyclepath passes through a farm yard, concrete surface but might be slippery

Section 4: 7km: a long off-road section on good surfaces between Neston and Saltney Ferry (bridge)






Section 4: 40km: Sandy Lane is well named in places

For a successful validation, you must:

- enter at www.delphcyclist.info/EurekaPerm.html (don't worry about the ride date at this stage)
- register your ride date by texting **07931 911324** or emailing mike@PeakAudax.co.uk before you start
- visit all the controls listed below within the time limits - note that this is a non-mandatory route
- establish your "proof of passage" by
 - downloading the [eBrevet](#) - see www.delphcyclist.info/eBrevet.html
 - or recording a [GPS track](#) (must be .GPX format) showing you visited each Control Location
 - or collecting [till receipts](#) or ATM slips from anywhere at the Control Location
- completing [all](#) the details on your Brevet Card (name, address, ride date, control locations and times plus your signature) and returning to me within 14 days of your ride

Controls: The ride works best using the E-Brevet app or a GPX track to authenticate your ride. The route is advisory, but you should ensure that you pass within ½km of the locations below (indicated by Grid Reference and what3words.com). If you haven't access to the app or GPX you may still collect receipts from the various suggested locations.


eBrevet: Ride Code **MW04** (see www.DelphCyclist.info/eBrevet.html for customisation instructions to reverse the direction, start at any control, or start anywhere between controls).

Dean Row	The route sheet commences from the Petrol Station on A5102 (SJ 873 816) between Stockport and Wilmslow. Parking is available (at your own risk!) in the A5102 layby near the Deanwater Hotel (SJ 877 818, SK7 1RJ). You may start/finish at any other control, although you may need to check opening times to ensure you will be able to obtain proof-of-passage.			
Bucklow Hill	 SJ 731 832 <i>quietest.guitar.hers</i>	TILL RECEIPT from petrol station (open 7:00-19:00) 24 TILL RECEIPT from 24 hour Lymm Services	18	18
Mickle Trafford	 SJ 448 701 <i>dust.letter.trifling</i>	TILL RECEIPT from Post Office (8-6 Mon-Fri, 8-6 Sat, 8-2 Sun)	38	56
Heswall	 SJ 285 819 <i>sound.manual.zones</i>	TILL RECEIPT from One Stop shop (7:00-10:00)	26	82
Cross Lanes	 SJ 377 470 <i>ruin.being.rainwater</i>	TILL RECEIPT from Co-op (6:00-10:00)	48	130
Dean Row	 SJ 873 815 <i>lines.pats.huts</i>	24 TILL RECEIPT from 24 hour petrol station TILL RECEIPT from Budgens, Chester Rd, Woodford	76	206

RIDE DETAILS: see www.delphcyclist.info/EurekaPerm.html for GPX files, Route sheet, Maps, etc

CLIMBING: 1100m (total climbing) 91m (max elevation) no AAA points!

TIME LIMITS: **6 hrs 53 mins** (30kph) and **14 hrs 26 mins** (14.3kph)


1 Left out of petrol station 

0.1  1st exit  A5102

1.9  3rd exit Macc'field Rd 

3.0   over A538 and soon

3.1 2nd  Hawthorn La (before RBS Bank)



4.3  Broadwalk

4.6  Kings Road

4.9  onto A538 (use cycle lane on left)

8.9   Mill Lane (after 2 tunnels)



12.6   by Greyhound

16.0   at **Tatton Pk** entrance

16.9   New Road (*easy to miss!*)

18.2  at **Bucklow Hill**  or *receipt from Petrol Station, if closed use M6 services at Lymm*



2  Chapel Lane

3.5   (B5159) for ½ km

3.9  Mowpen Brow (obscured sign)

5.7   A50

 Swineyard Lane

10.8   B5356 Grappenhall La

14.1    B5356 (over A49)

15.8  at right hand bend, over M56

16.1   Summer Lane

19.5   and soon ...

19.9  and follow all **A56** through **Frodham & Helsby**

32.0    (*Cafe Fresh on right*)

37.5  Dee Road in **Mickle Trafford** 
for post office, next left on Goway Road

Eureka 200 Perm


3 continue on Dee Road

0.5  Picton Lane



5.9  A5117 to **Backford Cross O**



8.6   A5117




9.5  

11.0 


11.7   70  Rectory Lane through **Ledsham & Capenhurst**

14.0   70 over A550
(useful cycle crossing on right)

14.6   56 Badgers Rake Lane

14.8   56 
(path continues through farm yard)

16.0   56

17.1  B5133 through **Willaston**

18.9  B5151 Willaston Road 


20.0  Willowbrow Road (SO at RH bend)

21.3  The Green in **Raby**



 Raby Road


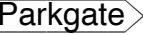
22.8  Manor Road **Thornton Hough**

24.4  A5137 Brimstage Road,
under low bridge to


25.8 to **Heswall**   *shops on right*

4 continue past station


0.9  &  A540 



2.0  B5135 

3.2  Leighton Road





5.2   High Street **Neston**

5.6   Bridge Street
 Burton Road

6.5  Marshlands Road (by church)




6.8   to pass Harp Inn and Nets Cafe

9.0    at LH bend


11.8    
after 11' 3" bridge



11.9   
after 11' 6" bridge




13.2   

13.6    through bollards

15.3   

15.9   before **railway bridge** and
alongside River Dee




17.3   over B5441 alongside river

22.9   over Dee on **Saltney** footbridge
 onto Saltney Ferry Road



24.1   (use cyclepath)




25.4   Bretton Lane

26.9  Lesters Lane (by mast)

27.9   


29.2  Church Road to **Pulford**



32.3  B5445 



34.8   B5445 


35.9   Hoseley Lane

38.4  ignore 3rd Left (to *Holt*) then....


 (IE straight on at right hand bend)

40.2  3rd exit over A534 































40.7   Sandy Ln becomes Redwither Ln


















45.1  at end of Redwither Lane

46.3  

46.6  &  Bedwell Road

48.0   at **Cross Lanes**  or Co-op

5	 A525 ◀ Whitchurch
1.9	 over 6'6" bridge through Bangor and B5069 through Worthenbury
7.3	 ◀ Shocklach
10.5	 Tilston 
14.2	 ▶ Malpas
14.4	 over weak bridge
17.2	 at A41 Bickerton and 
20.6	 at Bickerton church
21.1	 ▶ Nantwich A534
22.3	 ◀ Beeston Stonehouse Lane
24.9	 Bunbury Peckforton Hall Lane
27.0	 Bunbury (over A49)
27.6	 ◀ Bunbury at Yew Tree PH
31.1	 ▶ Nantwich A51 Nantwich Road
31.9	 ◀ Marina, Calverley
36.2	 ◀ Winsford
41.4	 ◀ Winsford
42.4	 Swanlow Lane
42.6	 ▶ Hospice Townsfields Road becomes Gladstone St
43.5	 at end of Gladstone Street
43.7	 R at LH bend (through cyclists gap) onto Weaver Street
44.2	 4 th exit Station 
44.8	 ◀ Wharton
46.1	 1 st exit and over rail bridge
46.5	 A54 Middlewich
49.3	 Town centre
50.0	 A54 Congleton

50.9	 Centurian Way B5309 ◀ Northwich
51.2	 Byley Road Knutsford
55.9	 B5081 Knutsford
62.2	 at A50 onto Seven Sisters Lane
64.3	 over A537
67.6	 Chelford on LH bend and ...  Noah's Ark Lane
69.1	
69.4	 B5085 Wilmslow
71.1	 B5086 ◀ Wilmslow
72.7	 B5086 Wilmslow
73.4	 A538
73.8	
74.1	 Wilmslow Park Road
75.3	
76.5	 Stockport A5102
76.6	Dean Row  petrol station on R
<i>Organised by Mike Wigley to Audax UK regulations</i>	
03/11/2021 [4 pages]	