



A Pair of Kirtons 600

MW20

15/05/2024 [6]











An "easy" 600 with a steady climb over Saddleworth Moor, then fairly flat across Lincolnshire. The ride uses the Humber Bridge which may be closed between 9pm and 5am so you must choose your start time and place accordingly.

For a successful validation, you must:

- enter at www.delphcyclist.info/KirtonsPerm.html (don't worry about the ride date at this stage)
- register your ride date by texting **07931 911324** or emailing mike@PeakAudax.co.uk before you start
- visit all the controls listed below within the time limits - note that this is a non-mandatory route
- establish your "proof of passage" by
 - downloading the [eBrevet](http://www.delphcyclist.info/eBrevet.html) - see www.delphcyclist.info/eBrevet.html
 - or recording a [GPS track](#) (must be .GPX format) showing you visited each Control Location
 - or collecting [till receipts](#) or ATM slips from anywhere at the Control Location
- completing [all](#) the details on your Brevet Card (name, address, ride date, control locations and times plus your signature) and returning to me within 14 days of your ride

Controls: The ride works best using the E-Brevet app or a GPX track to authenticate your ride. The route is advisory, but you should ensure that you pass within ½km of the locations below (indicated by Grid Reference and what3words.com). If you haven't access to the app or GPX you may still collect receipts from the various suggested locations.

eBrevet: Ride Code **MW20** (see www.DelphCyclist.info/eBrevet.html for customisation instructions).

Poynton	The route sheet starts from the car park behind Waitrose on Park Lane Poynton near Stockport (SJ 923 836). Make sure you leave your car in one of the long stay places. You may start/finish at any other control.			
Greenfield	 SD 993 046 <i>pages.searcher.bubble</i>	RECEIPT or ATM withdrawal from Tesco	27	27
Askern	 SE 561 138 <i>signified.tower.miss</i>	RECEIPT or ATM slip from Co-op TILL RECEIPT from 24/7 Petrol Station TILL RECEIPT from Lakeside Café	67	94
Brough	 SE 942 268 <i>coats.relocated.column</i>	RECEIPT from Morrisons or ATM	56	150
Gainsboro	 SK 815 891 <i>surely.bathtubs.rooms</i>	RECEIPT from 24-hour petrol station RECEIPT from Morrisons or ATM	63	213
Boston	 TF 323 438 <i>vague.scouts.flute</i>	ATM or RECEIPT from ASDA (open 24 hour except Sundays) RECEIPT from McDonalds (open 24/7)	86	299
Melton Mowbray	 SK 756 191 <i>kinds.loaded.poem</i>	RECEIPT from McDonalds (possibly open 24/7) RECEIPT from Petrol Station (open 24/7)	73	372
Uttoxeter	 SK 099 344 <i>across.cries.diver</i>	RECEIPT from Petrol Station/Starbucks/Burger King	77	449
Wem	 SJ 515 289 <i>giant.universal.flasks</i>	RECEIPT/ATM from Co-op supermarket	67	516
Audlem	 SJ 660 436 <i>packet.cotton.marketing</i>	RECEIPT/ATM from Co-op supermarket RECEIP from Pub or café	26	542
Poynton	 SJ 920 836 <i>decks.sharpens.skim</i>	RECEIPT from Waitrose or Costa ATM SLIP from RBS by Chester Road traffic lights	60	602


RIDE DETAILS: see www.delphcyclist.info/KirtonsPerm.html for GPX files, Route sheet, Maps, etc

CLIMBING: 3680m (total climbing) 493m (max elevation) no AAA points!

TIME LIMITS: **18 hrs 49 mins** (30kph) and **44 hrs 24 mins** (14.3kph)

A Pair of Kirtons 611

organised by Mike Wigley to Audax UK regulations

1  exit car park and right onto Park Lane



0.5   A523

  at A555



3.5   at A6 and **right hand lane** for



  **Bredbury** A627

6.3   **Marple** A626 and

  **Bredbury** A627


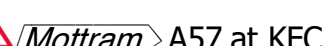
use cycle lane for climb on narrow road



9.0   at top of climb

10.1   **Hyde** A560 becomes A627

13.4   **Ashton** A627 Market Street

13.7   **Sheffield** Union Street

14.1   **Mottram** A57 at KFC
continue past Morrisons

14.6   **Stalybridge** and stay on B6170
towards **Ashton**
pass Kia Motors (on left) then ...

17.5   at The Albion and
  **recycling** Sandy Lane

18.8   **Sheffield** A635 for 43km
continue through **Mossley** to the
Greenfield sign

25.8   **Uppermill** B6175


27.1  to ...

27.4 *Tesco and ATM*  **Greenfield** 



2 continue along Chew Valley Road A669

28.4   **Holmfirth** A635 over
Saddleworth Moor (▲ 492m)




44.2  into **Holmfirth** centre
  **Barnsley** A635 to **New Mill**

47.5  follow A635 towards *Barnsley*

51.0   **Barnsley** A635

53.6   **Barnsley** A635 and under M1

63.2   **Royston** B6428

64.0  A637 and ...
 Dearne Hall Rd and  B6428


66.2   **Barnsley** B6131

67.5   A61

68.0   **Carlton** B6132 and 

70.5   **Monk Bretton** Church Street

70.8  Shaw Lane (4.8m low bridge)

73.1  & stay on A628 towards *Pontefract*

79.2  at **Beamshaw Roundabout**
and stay on A6201 towards **A1M**

87.0  at A1 then  and  to **Askern**

90.6   **Askern** Sutton Rd thru **Campsall**

93.5   **Doncaster** A19 in **Askern** 

93.6 *Till receipt from Co-op on R* **Askern**

93.7   **Moss** Station Road

93.8 *Bakery on L*
or take next right Spa Pool Rd for
Lakeside Cafe **Askern**

3 continue Station Rd for 16km thru **Moss**

110.7 **Rawcliffe** A614

111.8 **Rawcliffe** A614

116.5 **Goole** A614

117.8 2nd exit **Airmyn**

120.7 stay on A614 over **Boothferry Bridge**

124.8 B1230 thru **Gilberdyke & Newport**

136.6 **Broomfleet** Wallingfen Lane

139.2 **South Cave**

143.5 **Ellerker**

144.2 Main Street in **Ellerker**

144.8 Ring Beck Lane

145.3 **Brough**

146.9 2nd exit **Brough** Cave Rd

148.2 1st exit **Brough** Welton Rd

148.7 over A63 & ...

148.9 Morrisons / Petrol station / Red Hawk pub
Brough

4 **Welton**

149.6 **Welton**
 Welton (*don't go onto A63!!*)

150.9 onto Parliament Street

152.1 **Willerby**
 Hull South Lawn Way

153.3 & **North Ferriby** B1231

156.8 **Hessle**

157.7 **Hessle Viewpoint**

158.1 follow signs to **Barton**

161.7 leave bridge & to **Barton**

162.8 at White Swan (SO at LH bend)
 Fleetgate then

163.2 **Barrow** A1077

163.6 B1218/B1206/A18 to **Brigg** (16km)

177.9 and follow A18 to **Scawby Bridge**

181.6 **Hibaldstow** B1206 *level crossing!*

189.6 **Kirton** B1206 in **Redbourne**

190.6 over A15 to **Kirton in Lindsey**

192.9 **Harpwell** B1398

193.3 3rd right **Blyton** Dunstan Hill
 Blyton

196.1 **Blyton** B1205









203.4 **Gainsborough** A159 in **Blyton**



209.6 **Morton** Main Street







210.1 opposite Ship Inn











212.6 **Grimsby** to ...




























212.7 24-hour Petrol Station on Left
Gainsborough

5	right from petrol station
212.8	⊕  <i>Lincoln</i> A156
213.2	⊕ <i>Lincoln</i> A156
213.7	⊕ Foxby Hill opposite petrol station
215.5	➔ <i>Upton</i> (cafe at Morrisons on left)
218.0	➔ <i>Upton</i>
219.9	⊕ <i>Upton</i> ➔ <i>Kexby</i> High Street in Upton
221.4	⊕ <i>Sturton</i> Willingham Rd B1241
227.7	⊕ at Red Lion in Sturton on A1500 ⊕ Horncastle La at A15 Dunhome
240.2	⊕ at A46 to Scothern
242.7	➔ <i>Langworth</i>
246.6	⊕ <i>Wragby</i> A158 in Langworth ➔ <i>Newball & Bardney</i>
255.2	⊕ <i>Bardney</i>
256.9	➔ B1202 <i>Bardney</i>
259.0	⊕ <i>Southrey</i> B1190 in Bardney
261.1	➔  <i>Southrey</i> (ignore )
263.3	⊕  and follow WaterRail path
269.3	pass under Kirkstead Bridge and ⊕
169.5	⊕  <i>Tattershall</i> ⊕  <i>Tattersall</i> Church Rd
276.6	Y  <i>Boston</i> at Tattersall Bridge
278.3	⊕  towards Boston
291.4	⊕ <i>Langrick</i>
292.4	➔ <i>Boston</i> Punchbowl Lane
297.2	➔ <i>Town Centre</i> Fenside Road ⊕ Brothertoft Road

297.8	⊕  <i>Spalding</i> over level crossing
298.4	⊕ <i>all main routes</i>
298.5	McDonalds on right (possibly open after 11pm!) Boston 

6	right from McDonalds
298.6	⊕  <i>Spalding</i> A16
298.8	⊕ <i>Spalding</i> A16
299.8	⊕ <i>Kirton End</i> B1397
309.7	⊕ B1397 over A17 to Gosberton
314.7	R & L <i>Bourne</i> in Gosberton B1397
328.7	⊕ <i>Bourne</i> Main Road in Dowsby
330.2	➔ <i>Rippingale</i> Station Street
330.9	⊕ East Street
332.5	⊕ over A15 thru Kirkby Underwood
340.2	➔ <i>Corby Glen</i> in Irnham
344.0	➔ in Corby Glen A151 to A1 where ...
350.3	⊕ & ⊕ B676 to Melton Mowbray
371.7	⊕  in Melton Mowbray
371.8	McDonalds on left Melton Mowbray 
372.1	⊕ ➔  <i>other routes</i>
372.3	➔  at next T junction for A607 <i>nb turn left here for 24-hour petrol station</i> Melton Mowbray 

7	 A6006 for Ashforby and stay on A6006 for 29km through Wymesmold , to Rempstone
392.3	 A6006 at A60 in Rempstone
400.0	 <i>Ashby</i> cross A6 onto B5324
401.7	 Diseworth
407.6	 Castle Donington A453
409.8	 KingsNewton in IsleyWalton
413.0	 K Newton before Melbourne sign  Stanton
414.6	 Derby (straight on)
417.5	 A5132 thru Willington to Hilton
430.5	  at Hilton Brook
431.0	 Derby Road in Hilton
431.9	 A516
434.0	 Tutbury A511 at Saltbox Café
435.1	 Scropton Scropton Road
437.5	 Scropton Leathersley Lane
440.4	 over A515 through Sudbury
442.5	 Doveridge
446.4	 in Doveridge
446.6	 cycle route to Uttoxeter and follow cycleway alongside A50
448.5	 into Uttoxeter and ...
448.7	 into services Uttoxeter 

8	exit services and right to Uttoxeter
449.5	 at Bull roundabout and...  uphill to Town Centre
449.8	 & follow B5027 to Stone
469.3	 into Stone B5027
471.0	 Eccleshall B5026   Eccleshall B5026
471.6	 Eccleshall B5026 (over A34)
475.8	 Eccleshall B5026  Eccleshall B5026
480.6	 Pershall B5026 in Eccleshall
481.2	 Elford Heath Kerry Lane
481.7	 Copmere to Cheswardine Hall
492.3	 Cheswardine Church Lane
492.9	 Goldstone in Cheswardine
493.9	 Hodnet
495.7	 Stoke on Tern
496.5	 over A529 to Hodnet
498.1	 over A41 to Hodnet
503.3	 over A53 (through gate)
504.4	 in Hodnet
504.7	 Marchamley at Bear Hotel
505.5	 Weston
510.6	 over A49 Wem
512.0	 Wem B5065 and over level crossing at station
516.4	 right at White Lion (opposite New St) to ...
516.5	to Co-op (opens 6am) Wem 

9	return to White Lion then
516.6	↕ New Street (B5476) to Tilstock
519.2	↳ in Quina Brook (in dip)
523.1	↩ 1st L after bridge, Brades Road
524.2	↗
524.5	↕ in Prees <i>Market Drayton</i>
524.8	↩ Moreton Street <i>Calverhall</i>
526.7	↕ over A442 ↕ over A41 Ightfield
528.1	↩ 1st left Ightfield
531.4	↗ in Ightfield ↩ (SO) Burley Dam
536.4	↖ Burley Dam
537.0	↗ A525 to Audlem
542.1	Shroppie Fly alongside canal on left
542.2	Coop on left Audlem 📱

10	↩ A529 towards Nantwich
546.9	↳ B5071 Wybunbury
549.5	↕ B5071 over A51 Wybunbury
550.4	↳ Winehill Road
551.6	↩ Cobbs Lane Hough
553.7	↗ Newcastle Road
555.5	⊕ Barthomley
556.4	↳ Snape La on bend Barthomley
558.1	↖ Barthomley
560.9	↖ B5078 Alsager
562.5	↗ 🚧 B5077 Alsager

563.8	↩ <i>Leisure Centre</i> and immediately ↳ Chancery Lane
564.5	↖ Sandbach Rd North <i>Sandbach</i>
565.3	↳ 🚦 Cherry Lane ↕ Cherry Lane <i>Rode Heath</i>
567.0	↖ A50 <i>Knutsford</i>
567.3	↳ Pool Side <i>Scolar Green</i>
568.4	↩ Chance Hall Lane
570.8	↩ Brook Lane (just before A34)
571.6	↖ ↕ Wallhill Lane <i>Somerford</i>
573.7	↗ A534 <i>Congleton</i>
574.2	⊕ <i>Congleton</i> A534 immediately ↩ 🚲 through gate onto old road
575.2	↕ over A54 Chelford Road
578.0	↗ Giantswood La ↩ Marton Mill Lane
579.9	Bunce La (L on RH bend)
581.3	↕ Gawsworth School Lane
586.3	↖ Macclesfield A536 ↩ Dark Lane ↳ Broken Cross Gawsworth Rd
590.1	⊕ Fallibroome Rd in Broken Cross
590.6	⊕ Priors Lane
591.8	↕ Prestbury
593.6	⊕ <i>Stockport</i>
594.6	↩ after railway bridge <i>Stockport</i>
595.1	↖ and follow A523 towards Stockport
599.7	⊕ new roundabout to Poynton
601.9	⊕ Park Lane to Car Park Poynton 📱