




# Montgomery 300

MW18

01/11/2021 [5]














An easy 300 without too much climbing. Note that Montgomery doesn't have 24 control facilities, so choose your start time with care – or better still, use the eBrevet 

For a successful validation, you must:

- enter at **[www.delphcyclist.info/MontyPerm.html](http://www.delphcyclist.info/MontyPerm.html)** (don't worry about the ride date at this stage)
- register your ride date by texting **07931 911324** or emailing **mike@PeakAudax.co.uk** before you start
- visit all the controls listed below within the time limits - note that this is a non-mandatory route
- establish your "proof of passage" by
  - downloading the eBrevet - see **[www.delphcyclist.info/eBrevet.html](http://www.delphcyclist.info/eBrevet.html)**
  - or recording a GPS track (must be .GPX format) showing you visited each Control Location
  - or collecting till receipts or ATM slips from anywhere at the Control Location
- completing all the details on your Brevet Card (name, address, ride date, control locations and times plus your signature) and returning to me within 14 days of your ride

**Controls:** The ride works best using the E-Brevet app or a GPX track to authenticate your ride. The route is advisory, but you should ensure that you pass within 1/2km of the locations below (indicated by Grid Reference and [what3words.com](http://what3words.com)). If you haven't access to the app or GPX you may still collect receipts from the various suggested locations.

**eBrevet:** Ride Code **MW18** (see [www.DelphCyclist.info/eBrevet.html](http://www.DelphCyclist.info/eBrevet.html) for customisation instructions to reverse the direction, start at any control, or start anywhere between controls).

<b>Poynton</b>	The route sheet starts from the car park (free last time I checked!) behind Waitrose on Park Lane Poynton near Stockport (SJ 923 836) but make sure you find one of the long-term spaces. You may start/finish at any other control.			
<b>Helsby</b>	 SJ 484 743 <i>villa.finer.towers</i>	 <b>RECEIPT</b> from Petrol Station or ATM	54	54
<b>Gobowen</b>	 SJ 303 335 <i>chair.beauty.diamond</i>	<b>RECEIPT</b> from Co-op  <b>ATM SLIP</b> from outside Co-op	54	108
<b>Montgomery</b>	 SO 222 965 <i>node.digests.skidding</i>	<b>SIGNATURE</b> from Ivy Cottage Cafe <b>RECEIPT</b> from Spar shop	51	159
<b>Shawbirch</b>	 SJ 646 135 <i>wiring.reprints.danger</i>	 <b>RECEIPT</b> from Petrol Station or ATM	52	211
<b>Eccleshall</b>	 SJ 832 291 <i>they.crops.surprises</i>	<b>RECEIPT</b> from Co-op  <b>ATM SLIP</b> from outside Co-op	28	239
<b>Haslington</b>	 SJ 737 562 <i>battle.quiz.alone</i>	<b>RECEIPT</b> from Co-op  <b>ATM SLIP</b> from outside Co-op	34	273
<b>Poynton</b>	 SJ 920 836 <i>dolls.booth.school</i>	<b>RECEIPT</b> from Waitrose or Costa  <b>ATM SLIP</b> from RBS by Chester Road traffic lights	40	313



























**RIDE DETAILS:** **[www.delphcyclist.info/MontyPerm.html](http://www.delphcyclist.info/MontyPerm.html)** for GPX files and route sheet updates

**CLIMBING:** 1500m (total climbing - no AAA points!) 156m (max elevation, Montgomery)

**TIME ALLOWED:** 10 hrs 25 mins (30kph) – 21 hrs 52 mins (14.3 kph)

# The Full Monty 300 Perm



- 1** right from carpark, Park Lane
- 0.1  1<sup>st</sup> exit  **Wilmslow** A5102
- 0.4  onto Chester Road A5149
- 3.1  & follow A5102 towards **Wilmslow**
- 7.9  mini-O Macc Rd  **TownCentre**
- 9.0   **Altrincham** A538
- 9.3   **Knutsford** B5086
- 10.0  2<sup>nd</sup> exit  **Knutsford** B5086
- 11.7  2<sup>nd</sup> exit  **Knutsford** B5086
- 13.4   **Warford** Warford Lane
- 13.7  Noah's Ark Lane
- 15.2  &  Pedleyhouse Ln to **Ollerton**
- 18.5   **L Peover** 7 Sisters La @ A537
- 20.5  A50 and ...
- 20.6  B5081  **Smithy Green**
- 24.0   **Northwich** Hulme La (by Crown)
- 27.4   **Northwich** in **Lach Dennis**
- 28.0    **73**
- 29.8   **Davenham** @ A530
- 32.9   London Rd in **Davenham** & ..
- 33.0   Green Lane 
- 33.2   Hartford Rd
- 34.1   on service road alongside A556, rejoin main road after bridge for ...
- 34.8   **Hartford**

- 35.9   **Weaverham** and
- 36.1  Bradburns Lane
- 36.5   **Weaverham**
- 36.9  through **Weaverham**
- 39.8   **Acton Bridge** B5153 pass **Kingsley** church then ...
- 47.2   **Alvanley** Middle Lane
- 47.5   **Alvanley** Meeting House Lane
- 48.7   **Alvanley** Hillfoot Lane
- 49.7   **Mouldsworth** Manley Road
- 50.3   **Alvanley** Commonside
- 52.1   **Helsby** Back Lane (over B5393)
- 52.6  The Rock in **Alvanley**
- 53.3   **Dunham**
- 53.7  A56 to petrol station on left
- 
- 54 receipt from Total petrol station or ATM withdrawal  

**2** left from petrol station, A56

0.5   *Chester* A56

3.2   **Barrow** B5132

8.7   *Chester* A51

9.0   **Cotton Edmunds** Cotton Lane

12.4   **Waverton** Brown Heath Lane



13.3   **Saughton** Eggbridge Lane

13.9   **Saughton** over A41



19.9   **Farndon** B5130 in **Aldford**

25.0   **Holt** in **Farndon** 

26.7   *Nantwich* 

26.8   **Cross Lanes** B5130

35.2   *Whitchurch* A525

37.0   & over 6'6" bridge to **Bangor** where...

37.3   **Overton** B5069 at church


41.8   *Ellesmere* A539

42.1   *Ellesmere* A528 at Xroads

43.1   *Oswestry* B5069 thru **StMartins**

50.9   **Gobowen** B5069 

53.8  2<sup>nd</sup> exit *Oswestry* to ...

54.0 Coop on Right before level crossing  
or  ATM withdrawal (there is a charge!)

 **Gobowen** 



**3** onto Old Whittington Rd opposite Coop  
(pass Post office on right)

0.4  Whittington Road B5009



1.3 Betty's cafe in Derwen hospital on right

8.0   *Rednal* in **Queens Head**

9.5   **Woolston** Avenue in **West Felton**

12.7   **Knockin**

14.4   **Knockin** B4396

15.1   **Kinnerley** before **Knockin** Shop

16.7   *Pentre* Mountside

17.3   **Milverley** Argoed Road

20.0   **Milverley** to **Crewgreen**

24.2   *Four Crosses* B4393 

25.0   **Criggion**

27.9   **Trewern**

28.5   **Trewern** on RH bend

33.4  in **Trewern** A458

37.5   **Leighton** B4388


44.5   **Montgomery** in **Forden**

50.3   *Chirbury* B4385 and climb to


50.3   *Chirbury* B4385 and climb to

50.8  to Broad Street **Montgomery**   
Ivy House cafe at junction  
or get receipt from Spar on Broad St on R

**4** right into Arthur Street

0.7  B4386 to **Chirbury**


4.5  *Shrewsbury* B4386 

8.7  **Marion** through **Worthen**


4.5  *Shrewsbury* B4386

8.7  **Marion** to **Worthen**

13.6  **Pontesbury** B4499


20.4  *Shrewsbury* in **Minsterley**

20.5  *Shrewsbury* A488


23.3  A488 through **Pontesbury**

24.9  **Pleasley**


28.8  **Exfords Green**


30.6  *Condover*


32.6  over a49


33.5 


34.0  **Allfield**

35.3 

36.9  *Cross Houses* towards **Atcham**

38.3  over A548

40.1 

40.2  *Ironbridge* B4380

43.0  **Walcot** B4394

52.1  *Telford town centre*

52.4 services on R before Roundabout

**Shawbirch** 



**5** exit services to Shawbirch Roundabout

0.0 *Telford town centre* A442


2.0  **Preston** in **Wheat Leasowes**

6.8  **Newport** Richards Road

9.0  **Newport** A518 and  
 onto cyclepath

10.2 return to A518 and  
 **Newport** A518  
 onto cyclepath

11.0  into **Newport**

13.1  through **Newport**

14.0  **Eccleshall** Forton Road

15.2  **Eccleshall** A519



















28.1  *Newcastle* A519

28.2 pass Co-op on R

28.3  *Newcastle* A519 **Eccleshall** 

**6**






















North on A519

- 4.1  **Standon** at RH bend
- 6.6  **Maer** Maer Lane
- 9.2  **Maer** Clayalders Bank
- 11.3  **Stone** A51
- 11.8  **Baldwins Gate** next left
- 12.5  A53 & ...
- 12.7  **Aston** Madeley Road
- 13.3  **Madeley** Manor Road
- 17.7  **Newcastle** A525
- 18.7  **Nantwich** New Road
- 20.4  **Wrinehill** A531
- 26.8  **Nantwich** 2<sup>nd</sup> exit
- 27.4  **Weston** 2<sup>nd</sup> exit
- 29.7  **Stoke** A5020
- 30.0  **Alsager** 1<sup>st</sup> exit
- 31.3  Slaughter Hill
- 32.6  **Haslington** (SO at *blind* bend)
- 33.0  Crewe Road

33.8 Co-op on left **Haslington**  
if closed, use Brevet, or continue to petrol station in Sandbach for receipts

**7**

continue north

- 2.6  2<sup>nd</sup> exit **Wheelock**
  - 5.6  **Town Centre** in **Sandbach**
  - 5.7  **Library**
  - 5.8  Congleton Rd
  - 5.9  by Ambulance station
  - 7.3  A534
- Co-op/Petrol station/ATM on R if missed Haslington
- 7.7  **Holmes Chapel** A5022
  - 9.9  **Holmes Chapel** A50
  - 11.5  Mill Lane (after parking layby on left)
  - 12.9  A54
  - 13.2  Manor Lane
  - 13.7  **Alderley Edge** A535
  - 23.1  3<sup>rd</sup> exit **Alderley Edge** A535
  - 28.7  **Alderley Edge**
  - 28.9  Heyes Lane
  - 31.6  **Dean Row** A5102
  - 31.9  **Stockport** A5102
  - 33.7  and follow A5102 towards Stockport and **Poynton**
  - 36.7  and follow A5149 towards **Poynton**
- 39.3 ATM opposite church in **Poynton**
- 39.4  to Park Lane  
Costa and other cafes
  - 39.7  to car park

*Organised by Mike Wigley to Audax UK regulations*

01/11/2021 [5 pages]