



Southport - Stalybridge 100

MW39

16/03/2022 [3]







A one-way ride to Stalybridge. For the return, you can catch the direct train back to Southport.

For a successful validation, you must:

- enter at **www.delphcyclist.info/SouthportPerm.html** (don't worry about the ride date at this stage)
- register your ride date by texting **07931 911324** or emailing **mike@PeakAudax.co.uk** before you start
- visit all the controls listed below within the time limits - note that this is a non-mandatory route
- establish your "proof of passage" by
 - downloading the eBrevet - see **www.delphcyclist.info/eBrevet.html**
 - recording a GPS track (must be .GPX format) showing you visited each Control Location
 - collecting till receipts or ATM slips from anywhere at the Control Location
- completing all the details on your Brevet Card (name, address, ride date, control locations and times plus your signature) and returning to me within 14 days of your ride

Controls: The ride works best using the E-Brevet app or a GPX track to authenticate your ride. The route is advisory, but you should ensure that you pass within 1/2km of the locations below (indicated by Grid Reference and what3words.com). If you haven't access to the app or GPX you may still collect receipts from the various suggested locations.

eBrevet: Ride Code **MW39** (you will need to reverse the direction - see www.DelphCyclist.info/eBrevet.html for customisation instructions).






Southport	The route sheet starts from Southport Station (SD 339 171/ <i>retain.hips.flight</i>), with proof of start available from nearby shop (or use the eBrevet app or record a GPX track)			
Hesketh Bank	 SD 450 219 <i>door.reclaimed.powers</i>	 TILL RECEIPT from Petrol Station	18	18
Hale	 SJ 771 867 <i>dress.boost.hidden</i>	TILL RECEIPT from Costa  TILL RECEIPT from Tesco Express	63	81
Stalybridge	 SJ 959 986 <i>lists.forced.forum</i>	 TILL RECEIPT from any shop, café etc	31	112






RIDE DETAILS: see **www.delphcyclist.info/SouthportPerm.html** for GPX files, Route sheet, Maps, etc





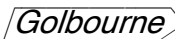
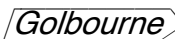




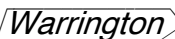







CLIMBING: **520m** (total climbing) **126m** (max elevation) AAA points: **0**

































TIME LIMITS: **3 hrs 44 mins** (30kph) and **7 hrs 50 mins** (14.3kph)














Southport-Stalybridge 100

1	← left from  Southport Station
0.1	↑  (buses and cycles)
0.3	↑  Nevill Street
0.5	↑  and over bridge
1.2	↻ Marine Drive, continue to A565
7.4	↻ 1st exit Banks Roads
18.1	Shell on L Hesketh Bank 

2	↑ continue Hesketh Lane
19.5	←  <i>Preston</i>
20.2	← A59
21.7	↻ B5247
25.4	↻  <i>Mawdesley</i> at railway bridge
26.1	←  <i>Mawdesley</i> through Croston
26.5	↳  <i>Mawdesley</i> Grape Lane
29.3	↑ Tannersmith Lane
31.4	→
35.0	→ 
36.4	↑ Appley Lane
41.9	↻ A577 Grove Road
42.6	↳ Church Street

43.4	↻ after Motorway bridge
43.8	↑  Church Street
48.3	↑ pass Farm shop then next
48.5	↳ Leyland Green Road
49.7	↑ Spindle Hillock
51.2	↑ Cansfield Grove
51.5	↑ Alexandra Road
52.2	←
52.3	↳ 
52.4	←   <i>Golbourne</i> A58
52.7	↳  <i>Golbourne</i> B5207
55.1	→  <i>Golbourne</i> A573
55.3	↻  Lowton B5207 to Culcheth
62.2	←  <i>Glazebury</i> A574
63.2	↻  <i>Irlam</i> Holcroft Lane
69.3	→   <i>Warrington</i> A57
70.7	↳  over Toll Bridge (free)
71.9	↳ at Trafford sign, Paddock Lane
72.6	←
73.0	↳  Dunham Massey B5160
78.5	↑   Hale B5161
80.5	↳   Hale Ashley Road
80.8	↑ over level crossing
81.1	Tesco on L, Costa on R etc Hale 

3	 Harrop Road (by church)
82.4	 then  <i>Wilmslow</i> A538
83.4	 <i>Medical Centre</i> Shay Lane
85.0	 Thorley Lane and over motorway
85.7	 <i>Wythenshawe</i> Thorley Lane
86.7	 <i>Wilmslow</i> & 
87.3	 Portway
88.0	 Ruddpark Road at church continue (north) through Sharston
91.3	 Longley Lane and immediately  Royle Green Road
92.1	 <i>Disbury Golf Club</i> Ford Lane
93.5	 after Simon Bridge over Mersey &  <i>IE don't follow river bank</i>
94.4	 &   Wilmslow Road  <i>Didsbury Park</i> Sandhurst Road
94.8	 SO on cycleway at RH bend
95.2	 School Lane
95.7	 &  over A34
95.9	 Burnage Lane
97.3	 Errwood Road
99.2	  <i>Fallowfield</i> onto Loop Line
100.9	 after Bridge 13 and left onto Longford Road West
101.8	 Longford Road
102.4	 and  Windmill Lane
104.7	 over M67

106.2	 Stamford Road
106.6	 Shepley Road
107.7	 Astley Street
108.4	 Charles Street
109.1	 Wharf Street
109.4	 Wharf Street
109.5	 Park Road
110.5	 Clarence Street
110.9	
111.0	 Stamford Drive
111.6	 Rassbottom Street to
111.8	 Station on R Stalybridge 
<i>Organised by Mike Wigley to Audax UK regulations</i>	
16/03/2022 [3 pages	