



Southport - Stalybridge 100

MW39

14/07/2024 [3]




A one-way ride to Stalybridge. Finish at Stalybridge Station, with its Buffet Bar on platform 2. For the return, you can catch the direct train back to Southport, or ride the Stalybridge-Southport Perm.

For a successful validation, you must:

- enter at www.delphcyclist.info/SouthportPerm.html (don't worry about the ride date at this stage)
- register your ride date by texting **07931 911324** or emailing mike@PeakAudax.co.uk before you start
- visit all the controls listed below within the time limits - note that this is a non-mandatory route
- establish your "proof of passage" by
 - downloading the [eBrevet](#) - see www.delphcyclist.info/eBrevet.html
 - or recording a [GPS track](#) (must be .GPX format) showing you visited each Control Location
 - or collecting [till receipts](#) or ATM slips from anywhere at the Control Location
- completing [all](#) the details on your Brevet Card (name, address, ride date, control locations and times plus your signature) and returning to me within 14 days of your ride

Controls: The ride works best using the E-Brevet app or a GPX track to authenticate your ride. The route is advisory, but you should ensure that you pass within 1/2km of the locations below (indicated by Grid Reference and what3words.com). If you haven't access to the app or GPX you may still collect receipts from the various suggested locations.

eBrevet: Ride Code **MW39** (you will need to reverse the direction - see www.DelphCyclist.info/eBrevet.html for customisation instructions).

Southport	The route sheet starts from Southport Station (SD 339 171/ <i>retain.hips.flight</i>), with proof of start available from nearby shop (or use the eBrevet app or record a GPX track)			
Croston	 SD 484 191 <i>inflict.buzz.shook</i>	TILL RECEIPT from Velo Cafe TILL RECEIPT from Morrisons	22	22
Hale Barns	 SJ 791 859 <i>snack.intensely.hydratation</i>	TILL RECEIPT from Costa Hale Barns TILL RECEIPT from Bijou Café Cheadle (Peak Audax HQ!) (the eBrevet will work at either location)	60	82
Stalybridge	 SJ 959 986 <i>lists.forced.forum</i>	24 TILL RECEIPT from Station Bar any shop, café etc	29	111

RIDE DETAILS: see www.delphcyclist.info/SouthportPerm.html for GPX files, Route sheet, Maps, etc

CLIMBING: **482m** (total climbing) **126m** (max elevation) AAA points: **0**

TIME LIMITS: **3 hrs 41 mins** (30kph) and **7 hrs 44 mins** (14.3kph)

Southport-Stalybridge 100

1 left from Southport Station

0.1 (buses and cycles)

0.3 Nevill Street

0.5 and over bridge

1.2 Marine Drive, continue to A565

7.4 2nd exit *Preston*/Water Lane, continue as dual carriageway

11.9 2nd exit *Martin Mere*

12.5 left at RH bend, Merebrow Lane

13.4 Park Lane

16.2 cross A59
 Lock Lane

19.6 Back Lane

21.1 Flag Lane

21.5 for Velo Café or continue to **Croston**

21.7 *Mawdesley*

21.9 Morrisons on right **Croston**

2 A581 *Mawdesley*

22.7 and follow signs to *Mawdesley* ie
25.5 then 26.9

28.1 **Parbold**

31.9 1st right after **Parbold** sign

32.9 onto canal towpath to **Wigan**

44.4 opposite **Wigan Pier 2**

45.2 at **bridge 52a** canal towards Leigh

47.2 swap sides at **bridge 2**

49.9 swap sides at **bridge 3**

51.2 at **bridge 4** A573 to **Golbourne**

53.5 **Lowton** B5207
continue to **Culcheth**

60.4 *Glazebury* A574 in **Culcheth**

61.4 *Irlam* Holcroft Lane

67.9 *Warrington* A57

69.2 over Toll Bridge (free)

70.4 at Trafford sign, Paddock Lane

71.1 & **D'ham Massey** B5160

77.6 **Hale** B5161

78.8 (no HGVs) South Downs Road




80.0 Park Road



81.4 Broad Lane

82.0 Wicker Lane

82.3 Hale Road (right for Costa
or continue to Bijou Café in **Cheadle**)

Hale Barns

3	↳ Shay Lane
84.1	➔ Thorley Lane and over motorway
84.7	⬅️ Wythenshawe Thorley Lane
85.8	⬅️ <i>Wilmslow</i> & ⚠️
86.3	➔ Portway
87.0	⬅️ Ruddpark Road at church continue (north) through Sharston
87.3	⚠️ beware tram tracks
88.0	➔ ⚠️ Crossacres Road
89.0	➔ Hollyhedge Road
89.2	⬅️ Styal Road
89.5	↳ Church Road
90.0	➔ Gatley Road
90.6	⚠️ Gatley Road
91.2	⚠️ Cheadle High Street
91.3	1 st right Massie Street for Bijou Café on L, Hale Barns eBrevet will work here, but then return to High St
91.5	⚠️ Manchester Road, onto cyclepath on right after Hospital, over river bridge then ...
92.8	↳  alongside river on TPT
93.2	⬅️  TPT and follow cyclepath 62
93.8	⚠️ onto Burnage Lane
94.9	⚠️ Burnage Lane
95.7	⚠️ Errwood Road
97.6	↳  Fallowfield onto Loop Line

102.5	➔ Boothdale Drive
102.9	➔ Clarendon Road
103.5	➔ Audenshaw Road
104.5	⚠️ Stamford Road
105.4	⚠️ Shepley Road
106.5	⚠️ Astley Street
107.2	Y Charles Street
107.9	⚠️ Wharf Street
108.1	⚠️ Wharf Street ➔ Park Road
109.2	⚠️ Clarence Street
109.6	⚠️
109.8	↳ Stamford Drive next right
110.3	➔ Rassbottom Street to
110.6	 Station on R Stalybridge 
<i>Organised by Mike Wigley to Audax UK regulations</i>	
14/07/2024 [3 pages]	