



St Asaph 200

MW22

03/11/2021 [4]






The eastward half of the Llanfair 400. The route has been amended in 2021 to start from Dean Row, and to take in more of the lovely Clwydian landscape.

For a successful validation, you must:

- enter at **www.delphcyclist.info/StAsaphPerm.html** (don't worry about the ride date at this stage)
- register your ride date by texting **07931 911324** or emailing **mike@PeakAudax.co.uk** before you start
- visit all the controls listed below within the time limits - note that this is a non-mandatory route
- establish your "proof of passage" by
 - downloading the [eBrevet](#) - see **www.delphcyclist.info/eBrevet.html**
 - or recording a [GPS track](#) (must be .GPX format) showing you visited each Control Location
 - or collecting [till receipts](#) or ATM slips from anywhere at the Control Location
- completing **all** the details on your Brevet Card (name, address, ride date, control locations and times plus your signature) and returning to me within 14 days of your ride

Controls: The ride works best using the E-Brevet app or a GPX track to authenticate your ride. The route is advisory, but you should ensure that you pass within 1/2km of the locations below (indicated by Grid Reference and what3words.com). If you haven't access to the app or GPX you may still collect receipts from the various suggested locations.

eBrevet: Ride Code **MW22** (see www.DelphCyclist.info/eBrevet.htm for customisation instructions to reverse the direction, start at any control, or start anywhere between controls).

Dean Row	The route sheet commences from the Petrol Station on A5102 (SJ 873 816) between Stockport and Wilmslow. Parking is available (at your own risk!) in the A5102 layby near the Deanwater Hotel (SJ 877 818, SK7 1RJ).		
Shotton	 SJ 485 747 <i>health.pins.punch</i>	SIGNATURE or RECEIPT from Corner Café RECEIPT or ATM from Petrol Station on B5129	70 70
St Asaph	 SJ 035 741 <i>soups.achieving.arose</i>	RECEIPT or ATM SLIP from Co-op RECEIPT from St Asaph cafe	33 103
Denbigh	 SJ 053 661 <i>worlds.acre.factory</i>	RECEIPT or ATM SLIP from Co-op RECEIPT from any cafe	9 112
Helsby	 SJ 485 747 <i>villa.finer.towers</i>	RECEIPT or ATM SLIP from Petrol Station or Tesco (has cafe)	52 164
Dean Row	 SJ 873 815 <i>lines.pats.huts</i>	TILL RECEIPT from 24 hour petrol station TILL RECEIPT from Budgens, Chester Rd, Woodford	47 211


UPDATES: see **www.delphcyclist.info/StAsaphPerm.html** for GPX files and route sheet updates












































SOME CAFES: **Connah's Quay** (67km) Corner Café
St Asaph St Asaph Café
Helsby Tesco has a cafe




































CLIMBING: 1820m (total climbing) 345m (max elevation – Moel Arthur)

TIME ALLOWED: 7 hrs 02 mins (30kph) – 14 hrs 46 mins (14.3 kph)

St Asaph 200


1 Left out of petrol station 


- 0.1  1st exit  **Wilmslow** A5102
- 1.8  at mini-O Macc Rd  **Town Centre**
- 3.0    **Altrincham** A538 in **Wilmslow**
- 3.3    **Knutsford** B5086
- 4.0  2nd exit  **Knutsford** B5086
- 5.7  2nd exit  **Knutsford** B5085
- 7.3   **Warford** Warford Lane
- 7.6  Noah's Ark Lane
- 9.1 R & L Pedley House Lane
- 12.4   **Lower Peover** Seven Sisters Ln
- 14.5   **L Peover** B5081 to **SwanGreen**
- 17.9   **Northwich** Hulme La (by Crown)
- 21.4   **Northwich** in **Lach Dennis**
- 22.1   Crowders Lane
- 23.8   **Davenham** over A530
- 26.9   London Rd
- 27.0   Green La 
- 27.2   Hartford Rd
- 28.0  service road alongside A556, rejoin main road after blue bridge for ...
- 28.8    **Hartford**
- 29.9    **Chester** A559




- 31.6   **Weaverham** &  Littledales Lane
- 32.7   **Cuddington** Hodge Lane
- 34.3   **Whitchurch** A49
- 34.6  Cuddington Lane (becomes Bag Lane)
- 38.5  High Street in **Norley**
- 39.1  Post Office Lane
- 40.3   **Mouldsworth** Ashton Road
- 43.9   **Manley** Dark Ark Lane
- 45.2   **Tarvin** B5393 and ...
- 45.4   **Dunham** Moss Lane
- 46.1   **Dunham** and under rail bridge ...
- 48.9   &   Morley Lane
- 50.5   **Bridge Trafford**
- 51.0   **Chester** A56 to **Mickle Trafford**
- 53.9    **Tarvin** Station Lane and under 2 rail bridges
- 54.5 Right onto **Greenway** cyclepath  through **Chester** following signs towards **Connahs Quay** and **Deeside**
-
- 68.6 Cross River Dee on railway bridge  right at T and left (keep river on your left) then sharp right, follow road to **Shotton**
-
- 69.8  at B5129 Chester Road **Shotton** 
-
- receipt from **Corner Kitchen Cafe** on R
ATM withdrawal slip
or continue to petrol station on left

2 continue on B5129 westbound

2.6 receipt from petrol station on Left

4.0  **Flint** join A548 to **Flint**

7.9  **Church St** A5119 in **Flint**

8.2   **Mold** A5119 10m 

8.3  **Hospital** Halkyn Street

8.5  **Hospital** Cornist Road

8.8  Cornist Drive (2nd Left)

9.0  to pass playground on left

9.2  Cornist Lane


12.3  &  **Pentre Halkyn**


12.9  **Babell** at LH bend

13.1  **Babell**


16.2  **Babell** over B5121  263m

17.6  **Gorsedd** by Black Lion



18.1  **Caerwys**

21.4  **Pen y Cefn** over B5122


23.3  (between farm buildings)


24.2  just before A55

25.3  & descend through **Rhualt**

28.9   alongside A55, then cross A55 on cycle bridge


30.6  and over River Clwyd to **St Asaph**

32.2  **Rhyl** A525 High St in **St Asaph**

32.7  **Betwys yn Rhos** B5381


32.8 Co-op on left **St Asaph** 

3 continue (L from Co-op)

0.2  B5381 **Trefnant**


3.2  **Henllan**


8.8  **Town Centre**

9.1 Cafes ATMs Co-op etc **Denbigh** 

4 continue (R from Co-op)

0.6   Ruthin Road


1.6  **Llandyrnog** 2nd exit

6.0  **Llangynhafal** over B5429

6.7  **Llangynhafal**



7.7  **Unsuitable for HGVs**


8.1  and climb Moel Arthur

14.1  **Mold** A541 to **Hendre**



17.4  to pass Hendre (Tarmac) quarry

18.3  B5123

18.5  

21.9  in **Northop**

22.2  **Connahs Quay** B5126

27.8  **Queensferry** and 

28.1  B5129 to pass Shotton Station 

29.1  4th L after station onto Rowleys Drive and retrace along Chester Greenway to **Mickle Trafford**































45.0  at end of Greenway


45.7  **Helsby** A56 in **Mickle Trafford**


51.7   **Helsby** A56



52.2 Petrol Station on Right **Helsby** 

5 continue

- 1.2  Robin Hood Lane
- 1.7  *Alvanley* The Rock
- 3.6  Back Lane
- 4.1  *Kingswood* Commonside
- 5.2  *Frodsham* Manley Road
- 6.3  **Kingsley**
- 6.7  **Kingsley** Meeting House Lane
- 14.1  **Crowton** Middle Lane
- 17.4  **Kingsley** B5153 to Weaverham
- 17.8  **Hartford** Over B5144 on High St
- 18.9   Bradburns Lane
- 19.7   **Davenham** School Lane
- 20.7   *Manchester* A556 [
- 20.8   Hartford Road
- 20.7  and
- 20.8  Church Street
- 23.8  **Lach Dennis** @ A530 (fast!)
- 25.4  *Holmes Chapel* B5082
- 26.2  **Lower Peover** Common Lane
- 29.6  B5081 in **Swan Green**
- 33.0  at A50 onto Seven Sisters Lane
- 35.1  over A537
- 38.4  on LH bend and ... *Chelford*
- 38.4  Noah's Ark Lane
- 39.9 
- 40.2  B5085 **Wilmslow**


41.9  B5086 **Wilmslow**

43.6  B5086 **Wilmslow**

44.2   A538 **Wilmslow**

44.6   

44.9   Wilmslow Park Road

46.1 

47.3 Petrol Station on R

Dean Row 

Organised by Mike Wigley to Audax UK regulations

03/11/2021 [4 pages]