



Stalybridge - Southport 100

MW39

16/03/2022 [3]







A one-way ride to Southport. For the return, you can catch the direct train back to Stalybridge.

For a successful validation, you must:

- enter at **www.delphcyclist.info/SouthportPerm.html** (don't worry about the ride date at this stage)
- register your ride date by texting **07931 911324** or emailing **mike@PeakAudax.co.uk** before you start
- visit all the controls listed below within the time limits - note that this is a non-mandatory route
- establish your "proof of passage" by
 - downloading the eBrevet - see **www.delphcyclist.info/eBrevet.html**
 - or recording a GPS track (must be .GPX format) showing you visited each Control Location
 - or collecting till receipts or ATM slips from anywhere at the Control Location
- completing all the details on your Brevet Card (name, address, ride date, control locations and times plus your signature) and returning to me within 14 days of your ride

Controls: The ride works best using the E-Brevet app or a GPX track to authenticate your ride. The route is advisory, but you should ensure that you pass within 1/2km of the locations below (indicated by Grid Reference and what3words.com). If you haven't access to the app or GPX you may still collect receipts from the various suggested locations.

eBrevet: Ride Code **MW39**.


















Stalybridge	The route sheet starts from Stalybridge Station (SJ 959 987/ <i>lists.forced.forum</i>), with proof of start available from nearby shop (or use the eBrevet app or record a GPX track)		
Hale	 SJ 771 867 <i>dress.boost.hidden</i>	TILL RECEIPT from Costa  TILL RECEIPT from Tesco Express	30 30
Hesketh Bank	 SD 449 219 <i>door.reclaimed.powers</i>	 TILL RECEIPT from Petrol Station	64 94
Southport	 SD 339 171 <i>retain.hips.flight</i>	 TILL RECEIPT from any shop, café etc	17 111








RIDE DETAILS: see **www.delphcyclist.info/SouthportPerm.html** for GPX files, Route sheet, Maps, etc

CLIMBING: **520m** (total climbing) **126m** (max elevation) AAA points: **0**



TIME LIMITS: **3 hrs 44 mins** (30kph) and **7 hrs 50 mins** (14.3kph)



Stalybridge-Southport 100

1	← left from  Stalybridge Station
0.2	↩ Stamford Drive (ignore )
0.8	← Clarence Street ➔  Whitelands Road
2.0	←  Whitelands
2.5	↳ Wharf Street
2.7	↕  Wharf Street
3.4	➔ Astley Street
4.2	↻ <i>Ashton</i> B6169 Ashton Street
5.2	↕  Stamford Road
5.6	↻ Corporation Road
7.1	↕  SO over M67
9.3	➔ & ↩ at Stockport sign
10.1	↕   <i>Mcr Cycleway</i> Gainford Rd
10.2	➔  Naseby Road
10.3	←  <i>Mcr Cycleway</i> Longford Road
11.0	↳  onto TPT &  under bridge
12.8	↻  HeatonMoor at bridge 20
13.0	 HeatonMoor south Erwood Rd
16.2	↻ Queensway in Heaton Mersey
16.4	↕  over A34 onto School Lane
17.4	←  at Costa, Wilmslow Road

17.7	➔  <i>Rugby Club</i> after Shell garage ←  <i>Disbury Golf Club</i> Ford Ln
18.5	←  over Mersey on Simon's Bridge
20.0	➔ Royle Green Road
20.2	↩ Kingsley Road ↑ through bollards on cyclepath and continue on Beech Avenue
20.5	↕ Roundwood Road
21.3	← and ↻ 3 rd exit Benchill Greenwood Rd
22.6	➔  Baguley Hollyhedge Road <i>(cross tram tracks)</i>
23.7	↩ Newall Green Greenbrow Rd
25.0	↳ after Newall Green pub, Newall Rd ← ↳ Whitecarr Lane
26.2	← Clay Lane
26.7	↳ (2 nd R) Grove Lane
27.7	←  Delaheys Road (A5144)
28.2	↕  Park Road (B5162) ↳ Planetree Road
29.4	➔ Ashley Road
29.6	Tesco on R, Costa on L etc Hale 

2	↑ over level crossing
30.0	⚡⚠ Stamford Road
30.9	↩ Church Brow (by church)
31.1	➡
31.7	⚡⚠ Partington Road B5160
37.2	⚡ Paddock Lane
37.6	↳ (SO at LH bend) <i>3t</i>
38.3	➡ and over toll bridge (free!)
39.5	➡⚠ A57 <i>Manchester</i>
40.1	↩ <i>Hollins Green</i>
40.9	⚡ to Glazebrook
47.0	⚡ <i>Warrington</i> A574
48.0	↳ Golbourne B5207 in Culcheth
52.5	⚡⚠ B5207 Church Lane & ⚡⚠ Golbourne over A580
53.8	⚡⚠ Golbourne Road
54.9	⚡ <i>Abram</i>
55.1	Y Ashton B5207
57.5	⚡ A58 Bolton Road
58.0	↳ <i>Billinge</i> B5207
58.2	↩ Alexandra Road
58.9	⚡ Cansfield Grove
59.2	⚡ Low Bank Road
60.7	⚡ Rectory Road
61.9	➡ Winstanley Road

66.6	⚡⚠ Sefton Road
67.1	⚡ under motorway bridge
67.8	⚡ Parliament Street A577
68.5	⚡ College Road thru Appley Bridge
74.0	⚡ Robin Hood Lane
75.4	↩ Croston Courage Low Lane
78.9	↩ Halfpenny Lane (at thatched house)
81.1	⚡ Croston Syd Brook Lane
83.9	⚡ Southport A581
84.4	↳ Bretherton (SO at LH bend)
85.0	⚡ Bretherton
85.5	↩  Back Lane
87.3	⚡ Southport
88.6	⚡ Southport A59
90.2	↳⚠ Hesketh Bank to bend
90.9	↩ and ↳ Hesketh Bank
93.1	Shell on R Hesketh Bank  Booths on R

3	continue towards Southport
103.0	⚡ Marine Drive (cycle lane on R) continue to Southport Pier
109.4	⚡ after KFC
110.0	⚡⚠ Neville Street and continue to
110.5	 Station on R Southport 
<i>Organised by Mike Wigley to Audax UK regulations</i>	
16/03/2022 [3 pages]	