



Stalybridge - Southport 100

MW39

14/07/2024 [4]




A one-way ride to Southport. For the return, you can catch the direct train back to Stalybridge.

For a successful validation, you must:

- enter at **www.delphcyclist.info/SouthportPerm.html** (don't worry about the ride date at this stage)
- register your ride date by texting **07931 911324** or emailing **mike@PeakAudax.co.uk** before you start
- visit all the controls listed below within the time limits - note that this is a non-mandatory route
- establish your "proof of passage" by
 - downloading the [eBrevet](#) - see **www.delphcyclist.info/eBrevet.html**
 - or recording a [GPS track](#) (must be .GPX format) showing you visited each Control Location
 - or collecting [till receipts](#) or ATM slips from anywhere at the Control Location
- completing [all](#) the details on your Brevet Card (name, address, ride date, control locations and times plus your signature) and returning to me within 14 days of your ride

Controls: The ride works best using the E-Brevet app or a GPX track to authenticate your ride. The route is advisory, but you should ensure that you pass within 1/2km of the locations below (indicated by Grid Reference and [what3words.com](#)). If you haven't access to the app or GPX you may still collect receipts from the various suggested locations.

eBrevet: Ride Code **MW39**.

Stalybridge	The route sheet starts from Stalybridge Station (SJ 959 987/ lists.forced.forum), with proof of start available from nearby shop (or use the eBrevet app or record a GPX track)			
Hale Barns	 SJ 791 859 <i>snack.intensely.hydratation</i>	TILL RECEIPT from Costa Hale Barns TILL RECEIPT from Bijou Café Cheadle (Peak Audax HQ!) (the eBrevet will work at either location)	30	30
Croston	 SD 484 191 <i>inflict.buzz.shook</i>	TILL RECEIPT from Velo Café TILL RECEIPT from Morrisons	60	90
Southport	 SD 339 171 <i>retain.hips.flight</i>	24 TILL RECEIPT from any shop, café, station etc	22	112



RIDE DETAILS: see **www.delphcyclist.info/SouthportPerm.html** for GPX files, Route sheet, Maps, etc

CLIMBING: **368m** (total climbing) **126m** (max elevation) AAA points: **0**

TIME LIMITS: **3 hrs 43 mins** (30kph) and **7 hrs 44 mins** (14.3kph)



Stalybridge-Southport 100


1  left from  Stalybridge Station



0.2  Stamford Drive (ignore )



0.8  onto Frederick Street



0.9  Corkland Street
 Rutland Street

1.2  Granville Street
 Stamford Street (2nd left)



2.0  cross using pedestrian refuge onto cycleway alongside dual carriageway

2.6   A635 *Stockport*

2.8  Bentinck Street (1st left after lights)
 Hill Street (1st right)



3.2   straight on at bend on cycle path


3.6  &  to join Stockport Road

4.3   A6140 at **Guide Bridge**



4.6  *Audenshaw* B6390



5.2  Audenshaw Road

6.4  Manor Road (2nd left after rail bridge)
 Clarendon Road


6.9  Booth Road and follow **Fallowfield Loop** to bridge 20 where ...

12.1    **Heaton Moor** S Erwood Rd

15.9  Didsbury Road in **Heaton Mersey** and immediate  onto cycle path, follow signs cyclepath 62

17.0  at riverside path to next bridge where  left on Manchester Road

17.9  **Alexandra Hospital** continue to ...

18.3  left on cyclepath


18.6  alongside church


18.7  onto Massie Street to

18.8 Call in at Bijou Café on right as the Hale Barns Control (say 'hi' to Bob from Peak Audax)
closed Sundays and Mondays

then continue becomes gated road

19.1  Wilmslow Road

19.4  Broadway

20.0  use subway to get underneath A34




20.4  Silverdale Road

22.2  Brown Lane (after pinch point)


23.0  Styal Lane

23.2   Simonsway

26.7  Greenbrow Road

27.0  Newall Road
 Barnacre Avenue
 Whitecarr Lane

27.7  Roaring Gate Lane

28.6  Shay Lane












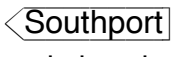






30.2  Hale Road

30.3   Wicker Lane

30.3 **Hale Barns:** register eBrevet or continue to Costa on right

2	Continue on Wicker Lane
30.6	↻ Hawley Lane
31.2	↵ at grass triangle Bankhall Lane
32.6	↕ Heather Road
33.8	↵ Langham Road
35.0	↕ ⚠ Partington Road B5160
40.5	↵ Paddock Lane
41.0	↳ (SO at LH bend) <i>3t</i>
41.6	↗ and over toll bridge (free!)
42.9	↗ ⚠ A57 <i>Manchester</i>
43.6	↵ <i>Hollins Green</i> to pass LeJOG milestone
44.2	↵ to Glazebrook
50.3	↵ <i>Warrington</i> A574
51.3	↳ Golbourne B5207 in Culcheth
55.8	↕ ⚠ B5207 Church Lane & ↕ ⚠ Golbourne over A580
57.1	↕ ⚠ Golbourne Road onto
58.2	↻ <i>Abram</i>
60.4	↵ onto canal towpath at Dove Lock Inn
61.7	↕ switch sides at bridge 3
64.4	↕ switch sides at bridge 2
66.4	↵ at canal junction
67.2	↗ at Wigan Pier
78.7	↗ ↵ at bridge 37 in Parbold
79.8	↵ Chorley Road
81.6	↵ Bentley Lane (after Farmer's Arms)

83.6	↵ <i>Mawdesley</i>
84.9	↵ Croston Bluestone Lane
86.3	↵ Croston Syd Brook Lane
89.1	↵ Southport A581
89.5	↳ <i>Bretherton</i> (SO at LH bend)
89.8	Croston: register eBrevet or till receipt from Morrisons on left or continue to Velo Café
90.1	↻ <i>Bretherton</i>
90.3	↵ left for Velo Café

3	continue towards Bretherton	
90.7	 	Back Lane
92.2	 	Eyes Lane
95.5	 Eyes Lane  Green Lane   Green Lane	
98.4		Blackgate Lane
99.3		The Gravel
99.9	 	A565 (use cycle lane but watch for glass)
104.3		3 rd exit Marine Drive (cycle lane on R) continue to Southport Pier
110.6		after KFC
111.1	 	Neville Street and continue to
111.8		Station on R Southport 
<i>Organised by Mike Wigley to Andax UK regulations</i>		
14/07/2024 [4 pages]		