



Werneth Low Riders 50

MW44

14/04/2023 [4]








Can you ride all 7 ascents of Werneth Low? It's the Peak Audax alternative to the Cinglé de Ventoux challenge.

For a successful validation, you must:

- enter at www.delphcyclist.info/WernethPerm.html (don't worry about the ride date at this stage)
- register your ride date by texting **07931 911324** or emailing mike@PeakAudax.co.uk before you start
- visit all the controls listed below within the time limits - note that this is a non-mandatory route
- establish your "proof of passage" by
 - downloading the [eBrevet](#) - see www.delphcyclist.info/eBrevet.html
 - or recording a [GPS track](#) (must be .GPX format) showing you visited each Control Location
 - or collecting [till receipts](#) or ATM slips from anywhere at the Control Location
- completing [all](#) the details on your Brevet Card (name, address, ride date, control locations and times plus your signature) and returning to me within 14 days of your ride

Controls: The ride works best using the E-Brevet app or a GPX track to authenticate your ride. The route is advisory, but you should ensure that you pass within ½km of the locations below (indicated by Grid Reference and what3words.com). If you haven't access to the app or GPX you may still collect receipts from the various suggested locations.

eBrevet: Ride Code **MW44** (you will need to reverse the direction - see www.DelphCyclist.info/eBrevet.html for customisation instructions).

Marple	The route sheet starts from outside Costa in Marple (SJ 960 886/ <i>blackouts.amid.victory</i>), with proof of start available from nearby shops or cafe (or use the eBrevet app or record a GPX track)			
Godley	 SJ 958 950 <i>bossy.life.bowls</i>	TILL RECEIPT from Off-Licence/Convenience Store	11	11
Compstall	 SJ 965 909 <i>evoke.caring.nets</i>	TILL RECEIPT from Etherow Country Park Café TILL RECEIPT from Compstall Post Office	7	18
Woodley	 SJ 940 922 <i>shine.leader.broke</i>	TILL RECEIPT from Londis Convenience Store	6	24
Charlesworth	 SK 003 925 <i>static.stowing.hint</i>	TILL RECEIPT from Dysons Village Store	10	34
Romiley	 SJ 945 908 <i>cheat.spots.firms</i>	TILL RECEIPT from BP petrol station	12	46
Hyde	 SJ 950 943 <i>boil.boots.later</i>	TILL RECEIPT from Shell petrol station	6	52
Marple	 SJ 960 886 <i>blackouts.amid.victory</i>	TILL RECEIPT from Costa Coffee	8	60















RIDE DETAILS: see www.delphcyclist.info/WernethPerm.html for GPX files, Route sheet, Maps, etc















CLIMBING: **1300m** (total climbing) **274m** (max elevation) AAA points: **1¼**

TIME LIMITS: **1 hrs 57 mins** (30kph) and **4 hrs 52 mins** (12kph)

Werneth Low Riders 50

Marple – Godley


- 0.0 R from Marple Costa and
 Hollins Lane
- 0.4  Manor Hill Road
- 0.6  Norbury Drive
- 0.9  Bowden Lane
- 1.2  Dale Road
- 1.4  The Turnpike
- 1.9  Marple Hall Drive
- 2.2  straight onto cyclepath at LH bend
- 2.9  Alan Newton Way and over river
- 3.8  Vale Road
-  Chadkirk: 4.0km / 173m / 12%
- 4.8  at Romiley Station
- 5.0  1st left Guywood Lane
- 5.4  4th right High Meadows

- 5.9  Hillcourt Road
- 6.2  Sandy Lane
- 6.4  Werneth Low Rd *unsuitable HGVs*
- 7.5  at grass triangle at summit to pass
Hare & Hounds
- 8.2  &  to descend Higham Lane
- 9.0  Spring Avenue
- 9.2  Werneth Avenue
- 9.4  2nd right Allen Avenue
- 9.6  descend Grange Road South
- 10.2  and over railway bridge
- 10.3  Grange Road North
- 10.7  Mottram Road to ...
- 10.8 **Godley** 
or convenience store on left

Godley – Compstall

-  Joel Lane: 2.8km / 116m / 12%
- 0.0 right from control and
 Grange Road North
- 0.4  Grange Road North
- 0.8  Lumn Road
 Stockport Road
- 1.8  A560 Stockport Road
- 2.1  (at Grapes Hotel)
- 2.9  at summit, Werneth Low Road
- 3.7  after golf club and before
transmitters for rough descent
- 6.4  George Street to ...
- 6.5 **Compstall** 
or Etherow Visitor Centre Café on left
or Post Office on right


Compstall – Woodley


 Beacom Lane: 2.8km / 180m / 18%

0.0 return on George St and  John St

1.2  after Hydes Farm, Beacom Lane

2.8  at summit, and pass golf club

3.7  Werneth Low Road to
pass Hare & Hounds (again)

4.4  ie straight on at grass triangle

5.5  Werneth Road

6.1  3rd Right Westfield Drive


6.3  Charnwood Road

6.4 **Woodley** 
or Londis on right

Woodley – Charlesworth

0.0 onto Ashdown Avenue (opposite Londis)


0.1  at mini O Werneth Road

 Greave: 2.1km / 111m / 14%

0.4  Werneth Road

0.9  Werneth Low Road

1.9  descend Cowlshaw Brow

3.3  descend Compstall Brow

4.5  2nd left Cote Green Lane

4.9  Cote Green Road

5.7  Glossop Road A626

6.4  Sandhill Lane


10.2  Glossop Road A626 to ...

10.5 **Charlesworth** 
or Dyson Convenience Store on left

Charlesworth – Romiley


0.0 left from shop

0.2   **Broadbottom** Long Lane

 *feel free to take first the right after the railway bridge for a detour up Gorsey Brow to Mottram, which brings you out opposite the next direction where straight on towards A560*


4.5   **Stockport** in **Mottram**


5.6    **Stockport** Stockport Rd A560

 Apple Street: 1.6km / 111m / 24%

7.0  (2nd left after rail bridge)

9.5  to pass Hare & Hounds (yet again)

10.1  ie straight on at grass triangle


11.2  at Greave and descend to Romiley

12.3  Compstall Road B6104


12.4 **Romiley** 
or BP petrol station on left

Romiley – Hyde

continue on B6104

 Cowlshaw Brow: 2.8km / 124m / 18%


1.6  Cowlshaw Road

2.9  at grass triangle at summit

3.6  descend Joel Lane

4.4  descend Knott Lane

4.9   descend Dowson Road

5.5 **Hyde** 
or Shell petrol station on left

Hyde – Marple

0.2   Market Street

 Higham Lane: 2.3km / 116m / 12%

0.5  Stockport Road

1.1  Lilly Street


1.5  Spring Avenue

1.8  Higham Lane

2.6   to pass Hare & Hounds

3.3  at grass triangle for Cowlshaw Brow

4.6  and descend Compstall Brow


6.2  IE straight on at Windsor Castle

6.8   at Marple Bridge

7.2  Arkwright Road

7.6  Oldknow Road

7.8  Stockport Road at Marple locks

7.9 **Marple** 
or Costa on right

Organised by Mike Wigley to Audax UK regulations

14/04/2023 [4 pages